

Lower Thames Crossing

**9.173 ExQ2_Q11.3.2 and
ExQ2_Q11.3.3 figures
(Part 3 of 3)**

Infrastructure Planning (Examination
Procedure) Rules 2010

Volume 9

**DATE: November 2023
DEADLINE: 7**

Planning Inspectorate Scheme Ref: TR010032
Examination Document Ref: TR010032/EXAM/9.173

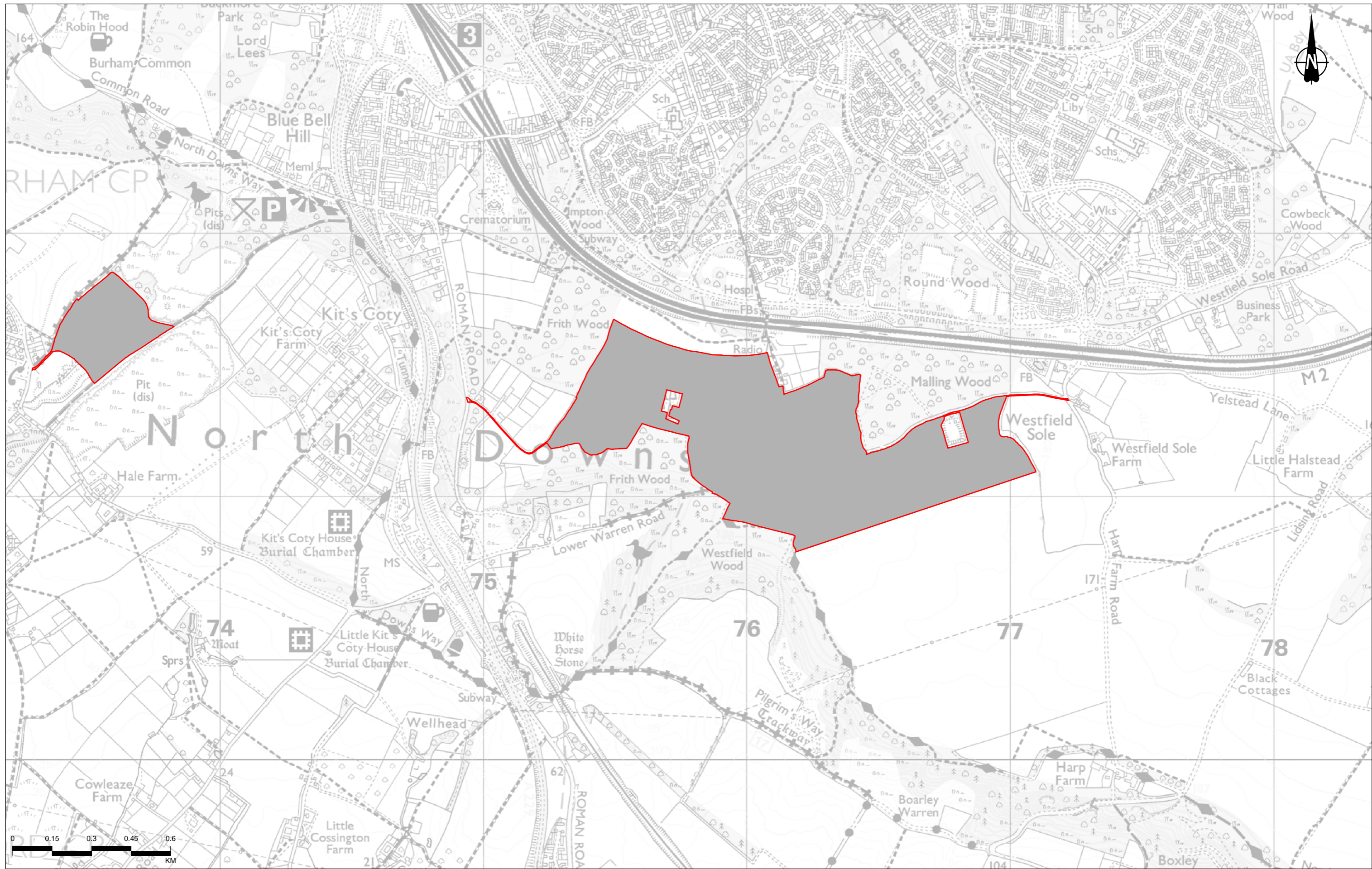
VERSION: 1.0

Lower Thames Crossing

9.173 ExQ2_Q11.3.2 and ExQ2_Q11.3.3 figures

List of contents

	Page number
1 Introduction	1
1.1 Introduction	1
Appendices	4
Appendix A ExQ2_Q11.3.2	5
Appendix B ExQ2_Q11.3.3	20



Contains Ordnance Survey data. © Crown copyright and database rights 2022. Ordnance Survey 100030649

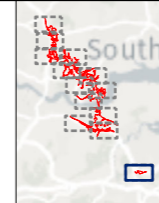
P01	S9	01/11/2023	ExQ2 11.3.3	CD	DT	SF
Rev	Status	Rev. Date	Purpose of revision	Drawn	Chkd	Apprvd

Legend

- Order Limits - DR3.3 (Rev 3)
- Bespoke compensation for affected irreplaceable habitat - habitat value excluded from the BNG assessment as per guidance (see section 3.4 of Appendix 8.21)
- Nitrogen Deposition Compensation Areas - habitat value excluded from the BNG assessment (see section 3.3 of Appendix 8.21)

Habitat units per hectare (Metric 3.1)

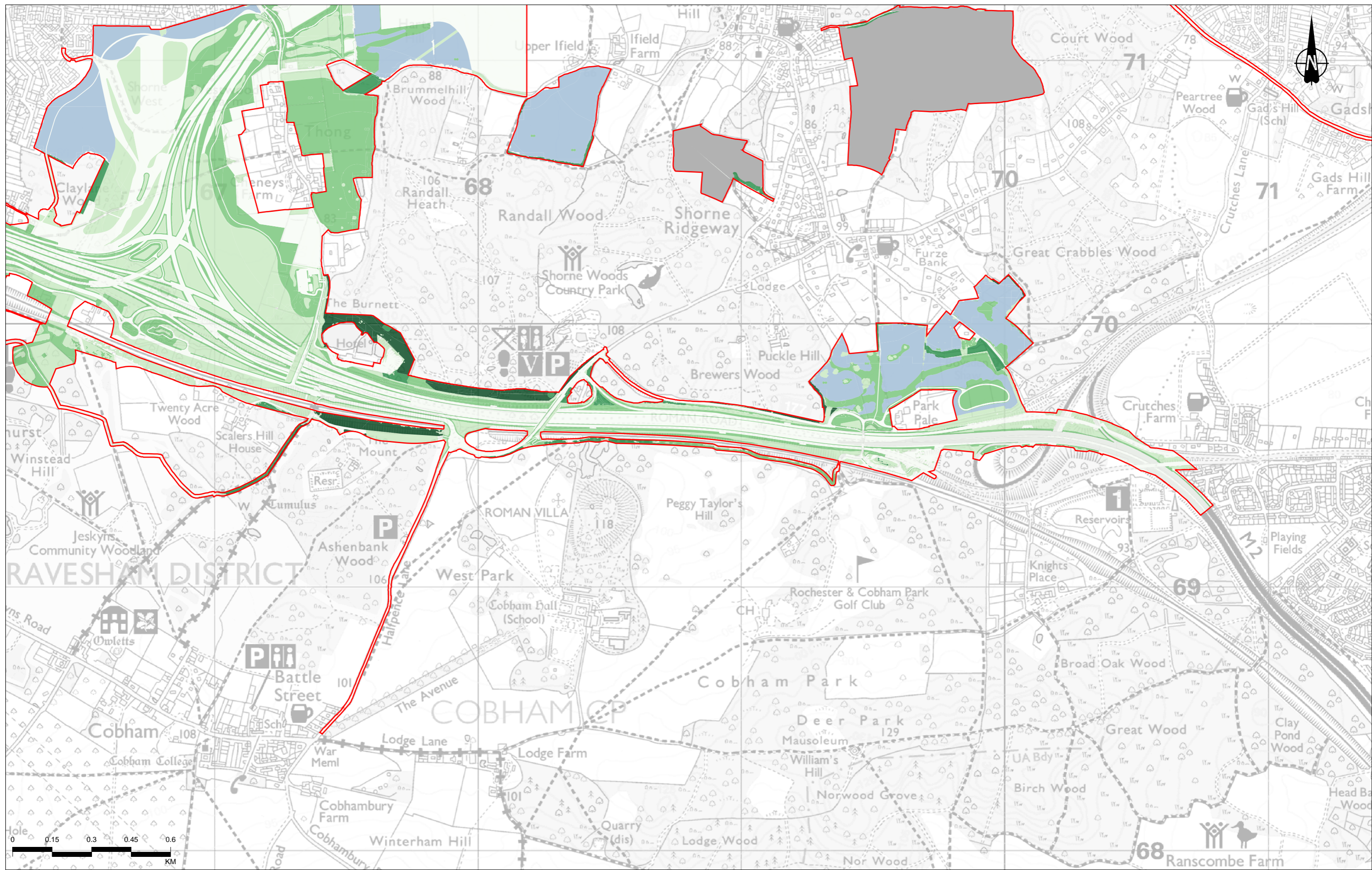
- 0 - 4.00
- 4.01 - 8.00
- 8.01 - 12.00
- 12.01 - 16.00
- 16.01 - 20.70



Client: **national highways**

Project: **LOWER THAMES CROSSING**

Status	PINS SUBMISSION	Original Size	A3	Revision	P01
Application Document Number	TR010032/APP/9.152	Scale	1:13,000		
Drawing Title	Figure 4 - Post-development biodiversity net gain habitat value plan (area-based habitats) Page 1 of 13				
Drawing Number	HE540039-CJV-EBD-SZP_EGNE0000000-DR-LE-50156				



P01	S9	01/11/2023	ExQ2 11.3.3	CD	DT	SF
Rev	Status	Rev. Date	Purpose of revision	Drawn	Chkd	Apprvd

Legend

Order Limits - DR3.3 (Rev 3)

Bespoke compensation for affected irreplaceable habitat - habitat value excluded from the BNG assessment as per guidance (see section 3.4 of Appendix 8.21)

Nitrogen Deposition Compensation Areas - habitat value excluded from the BNG assessment (see section 3.3 of Appendix 8.21)

Habitat units per hectare (Metric 3.1)

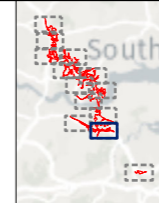
0 - 4.00

4.01 - 8.00

8.01 - 12.00

12.01 - 16.00

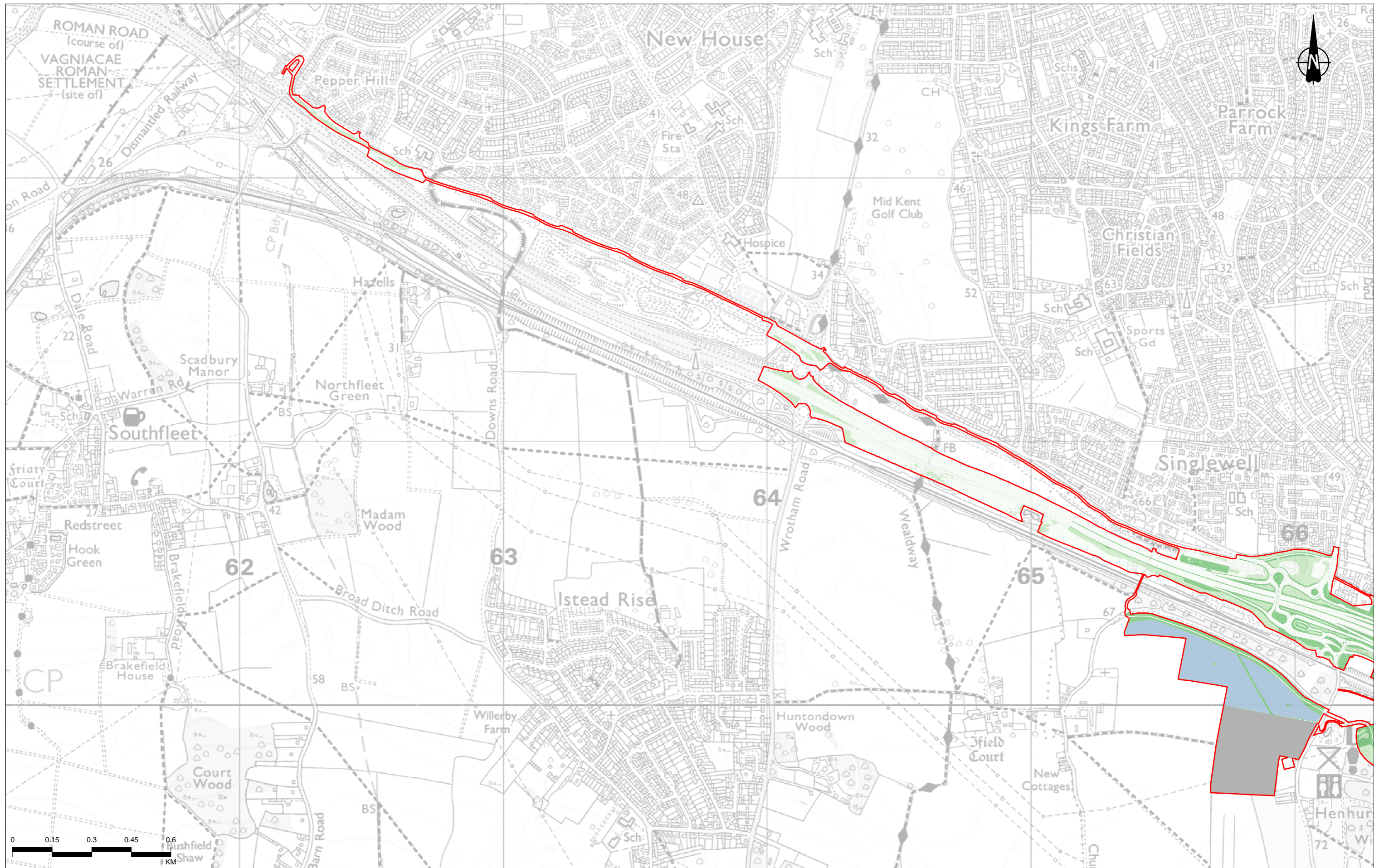
16.01 - 20.70



Client
national highways

Project
LOWER THAMES CROSSING

Status	PINS SUBMISSION	Original Size	A3	Revision	P01
Application Document Number	TR010032/APP/9.152	Scale	1:13,000		
Drawing Title	Figure 4 - Post-development biodiversity net gain habitat value plan (area-based habitats) Page 2 of 13				
Drawing Number	HE540039-CJV-EBD-SZP_EGNE0000000-DR-LE-50156				



Contains Ordnance Survey data. © Crown copyright and database rights 2022. Ordnance Survey 100030649

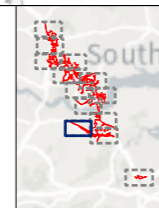
P01	S9	01/11/2023	ExQ2 11.3.3	CD	DT	SF
Rev	Status	Rev. Date	Purpose of revision	Drawn	Chkd	Apprvd

Legend

- Order Limits - DR3.3 (Rev 3)
- Bespoke compensation for affected irreplaceable habitat - habitat value excluded from the BNG assessment as per guidance (see section 3.4 of Appendix 8.21)
- Nitrogen Deposition Compensation Areas - habitat value excluded from the BNG assessment (see section 3.3 of Appendix 8.21)

Habitat units per hectare (Metric 3.1)

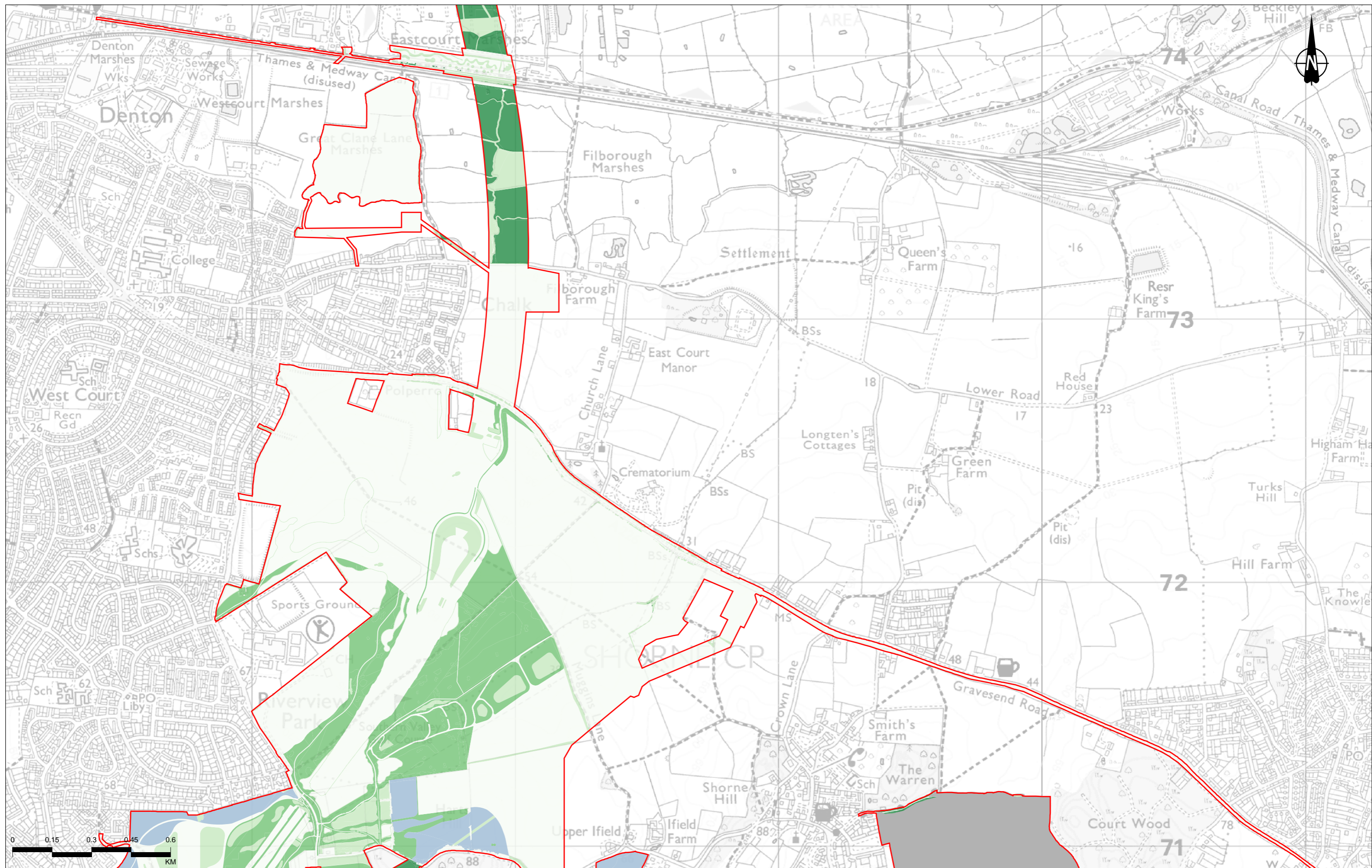
- 0 - 4.00
- 4.01 - 8.00
- 8.01 - 12.00
- 12.01 - 16.00
- 16.01 - 20.70



Client
national highways

Project
LOWER THAMES CROSSING

Status	PINS SUBMISSION	Original Size	A3	Revision	P01
Application Document Number	TR010032/APP/9.152	Scale	1:13,000		
Drawing Title	Figure 4 - Post-development biodiversity net gain habitat value plan (area-based habitats) Page 3 of 13				
Drawing Number	HE540039-CJV-EBD-SZP_EGNE0000000-DR-LE-50156				



Contains Ordnance Survey data. © Crown copyright and database rights 2022. Ordnance Survey 100030649

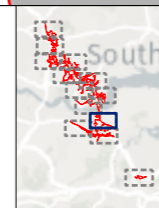
P01	S9	01/11/2023	ExQ2 11.3.3	CD	DT	SF
Rev	Status	Rev. Date	Purpose of revision	Drawn	Chkd	Apprvd

Legend

- Order Limits - DR3.3 (Rev 3)
- Bespoke compensation for affected irreplaceable habitat - habitat value excluded from the BNG assessment as per guidance (see section 3.4 of Appendix 8.21)
- Nitrogen Deposition Compensation Areas - habitat value excluded from the BNG assessment (see section 3.3 of Appendix 8.21)

Habitat units per hectare (Metric 3.1)

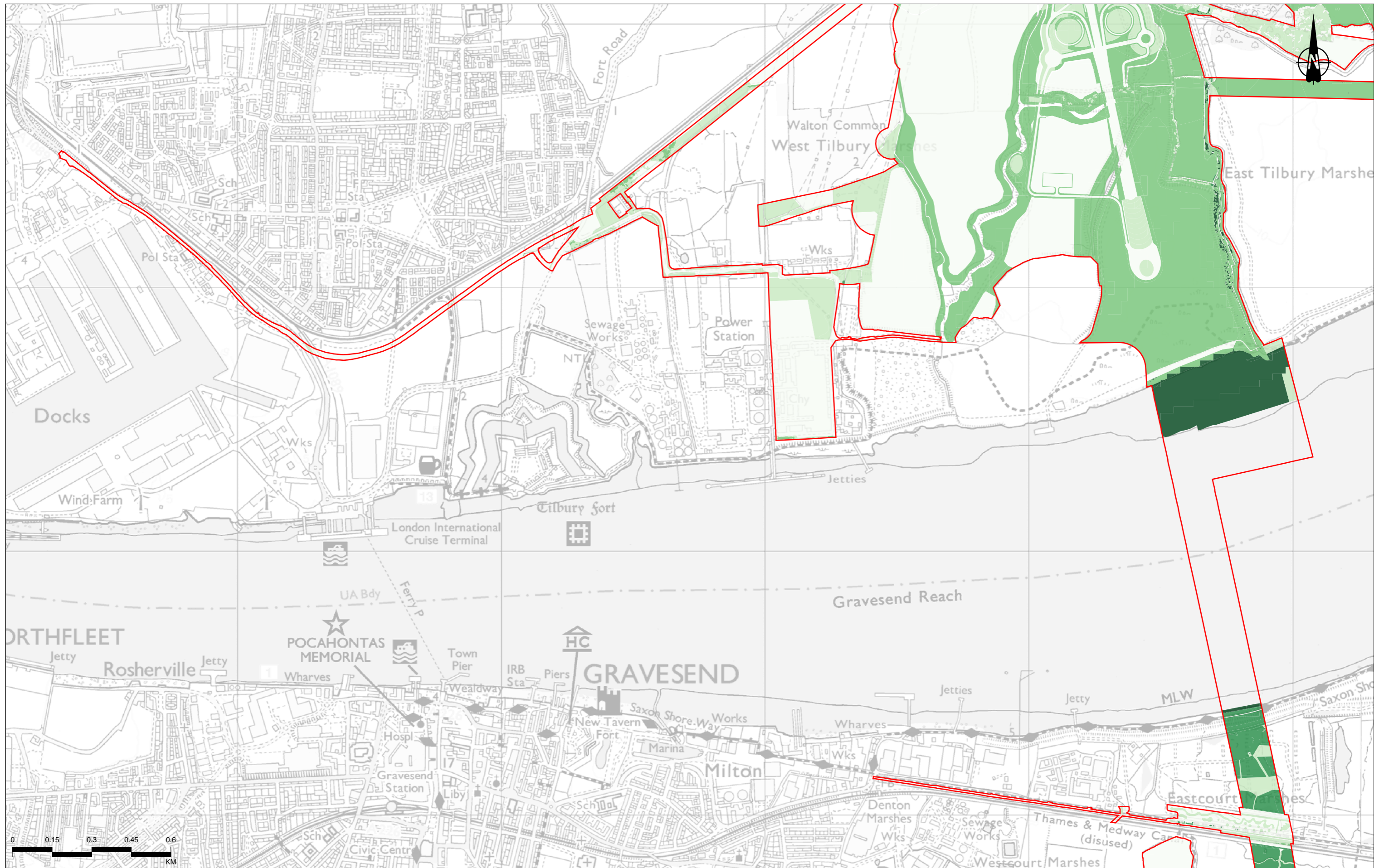
- 0 - 4.00
- 4.01 - 8.00
- 8.01 - 12.00
- 12.01 - 16.00
- 16.01 - 20.70



Client
national highways

Project
LOWER THAMES CROSSING

Status	PINS SUBMISSION	Original Size	A3	Revision	P01
Application Document Number	TR010032/APP/9.152	Scale	1:13,000		
Drawing Title	Figure 4 - Post-development biodiversity net gain habitat value plan (area-based habitats) Page 4 of 13				
Drawing Number	HE540039-CJV-EBD-SZP_EGNE0000000-DR-LE-50156				



Contains Ordnance Survey data. © Crown copyright and database rights 2022. Ordnance Survey 100030649

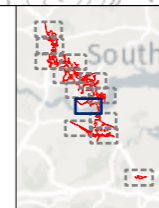
Rev	Status	Rev. Date	Purpose of revision	Drawn	Chkd	Apprvd
P01	S9	01/11/2023	ExQ2 11.3.3	CD	DT	SF

Legend

- Order Limits - DR3.3 (Rev 3)
- Bespoke compensation for affected irreplaceable habitat - habitat value excluded from the BNG assessment as per guidance (see section 3.4 of Appendix 8.21)
- Nitrogen Deposition Compensation Areas - habitat value excluded from the BNG assessment (see section 3.3 of Appendix 8.21)

Habitat units per hectare (Metric 3.1)

- 0 - 4.00
- 4.01 - 8.00
- 8.01 - 12.00
- 12.01 - 16.00
- 16.01 - 20.70



Client
national highways

Project
LOWER THAMES CROSSING

Status	PINS SUBMISSION	Original Size	A3	Revision	P01
Application Document Number	TR010032/APP/9.152	Scale	1:13,000		
Drawing Title	Figure 4 - Post-development biodiversity net gain habitat value plan (area-based habitats) Page 5 of 13				
Drawing Number	HE540039-CJV-EBD-SZP_EGNE00000000-DR-LE-50156				



Contains Ordnance Survey data. © Crown copyright and database rights 2022. Ordnance Survey 100030649

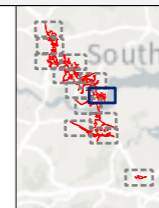
P01	S9	01/11/2023	ExQ2 11.3.3	CD	DT	SF
Rev	Status	Rev. Date	Purpose of revision	Drawn	Chkd	Apprvd

Legend

- Order Limits - DR3.3 (Rev 3)
- Bespoke compensation for affected irreplaceable habitat - habitat value excluded from the BNG assessment as per guidance (see section 3.4 of Appendix 8.21)
- Nitrogen Deposition Compensation Areas - habitat value excluded from the BNG assessment (see section 3.3 of Appendix 8.21)

Habitat units per hectare (Metric 3.1)

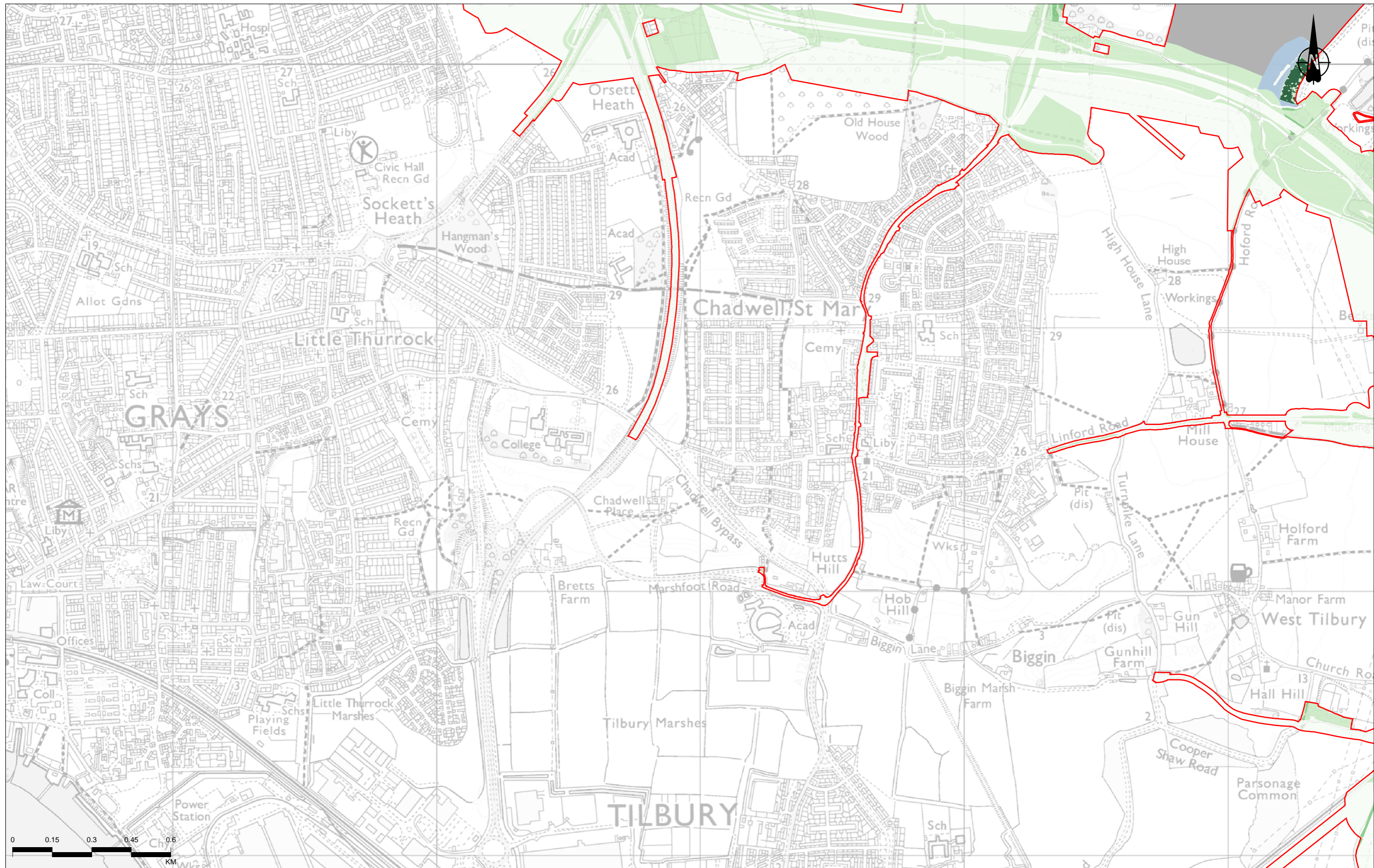
- 0 - 4.00
- 4.01 - 8.00
- 8.01 - 12.00
- 12.01 - 16.00
- 16.01 - 20.70



Client
national highways

Project
LOWER THAMES CROSSING

Status	PINS SUBMISSION	Original Size	A3	Revision	P01
Application Document Number	TR010032/APP/9.152	Scale	1:13,000		
Drawing Title	Figure 4 - Post-development biodiversity net gain habitat value plan (area-based habitats) Page 6 of 13				
Drawing Number	HE540039-CJV-EBD-SZP_EGNE0000000-DR-LE-50156				



Contains Ordnance Survey data. © Crown copyright and database rights 2022. Ordnance Survey 100030649

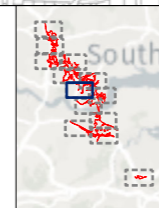
P01	S9	01/11/2023	ExQ2 11.3.3	CD	DT	SF
Rev	Status	Rev. Date	Purpose of revision	Drawn	Chkd	Apprvd

Legend

- Order Limits - DR3.3 (Rev 3)
- Bespoke compensation for affected irreplaceable habitat - habitat value excluded from the BNG assessment as per guidance (see section 3.4 of Appendix 8.21)
- Nitrogen Deposition Compensation Areas - habitat value excluded from the BNG assessment (see section 3.3 of Appendix 8.21)

Habitat units per hectare (Metric 3.1)

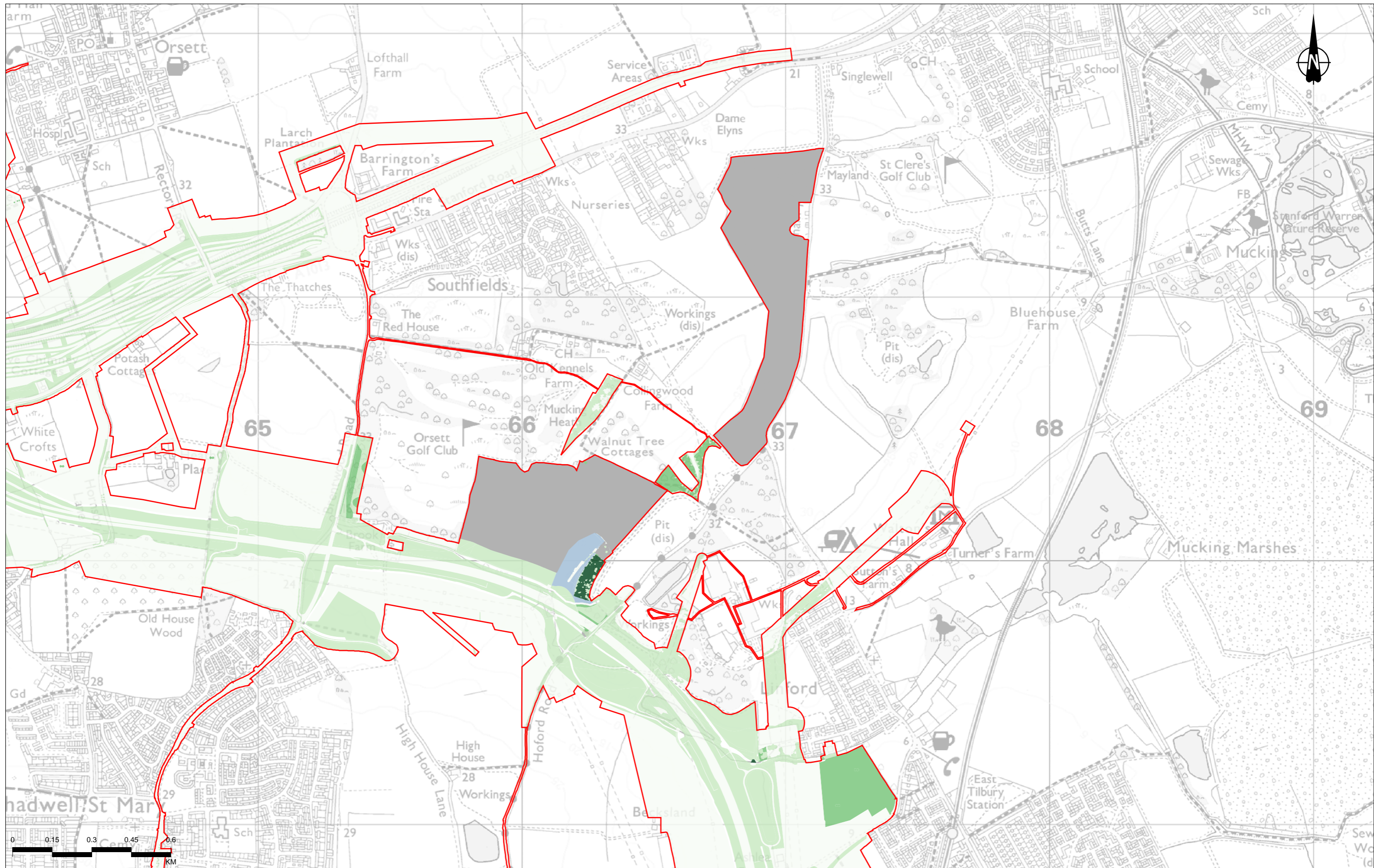
- 0 - 4.00
- 4.01 - 8.00
- 8.01 - 12.00
- 12.01 - 16.00
- 16.01 - 20.70



Client: **national highways**

Project: **LOWER THAMES CROSSING**

Status	PINS SUBMISSION	Original Size	A3	Revision	P01
Application Document Number	TR010032/APP/9.152	Scale	1:13,000		
Drawing Title	Figure 4 - Post-development biodiversity net gain habitat value plan (area-based habitats) Page 7 of 13				
Drawing Number	HE540039-CJV-EBD-SZP_EGNE0000000-DR-LE-50156				



Contains Ordnance Survey data. © Crown copyright and database rights 2022. Ordnance Survey 100030649

P01	S9	01/11/2023	ExQ2 11.3.3	CD	DT	SF
Rev	Status	Rev. Date	Purpose of revision	Drawn	Chkd	Apprvd

Legend

- Order Limits - DR3.3 (Rev 3)
- Bespoke compensation for affected irreplaceable habitat - habitat value excluded from the BNG assessment as per guidance (see section 3.4 of Appendix 8.21)
- Nitrogen Deposition Compensation Areas - habitat value excluded from the BNG assessment (see section 3.3 of Appendix 8.21)

Habitat units per hectare (Metric 3.1)

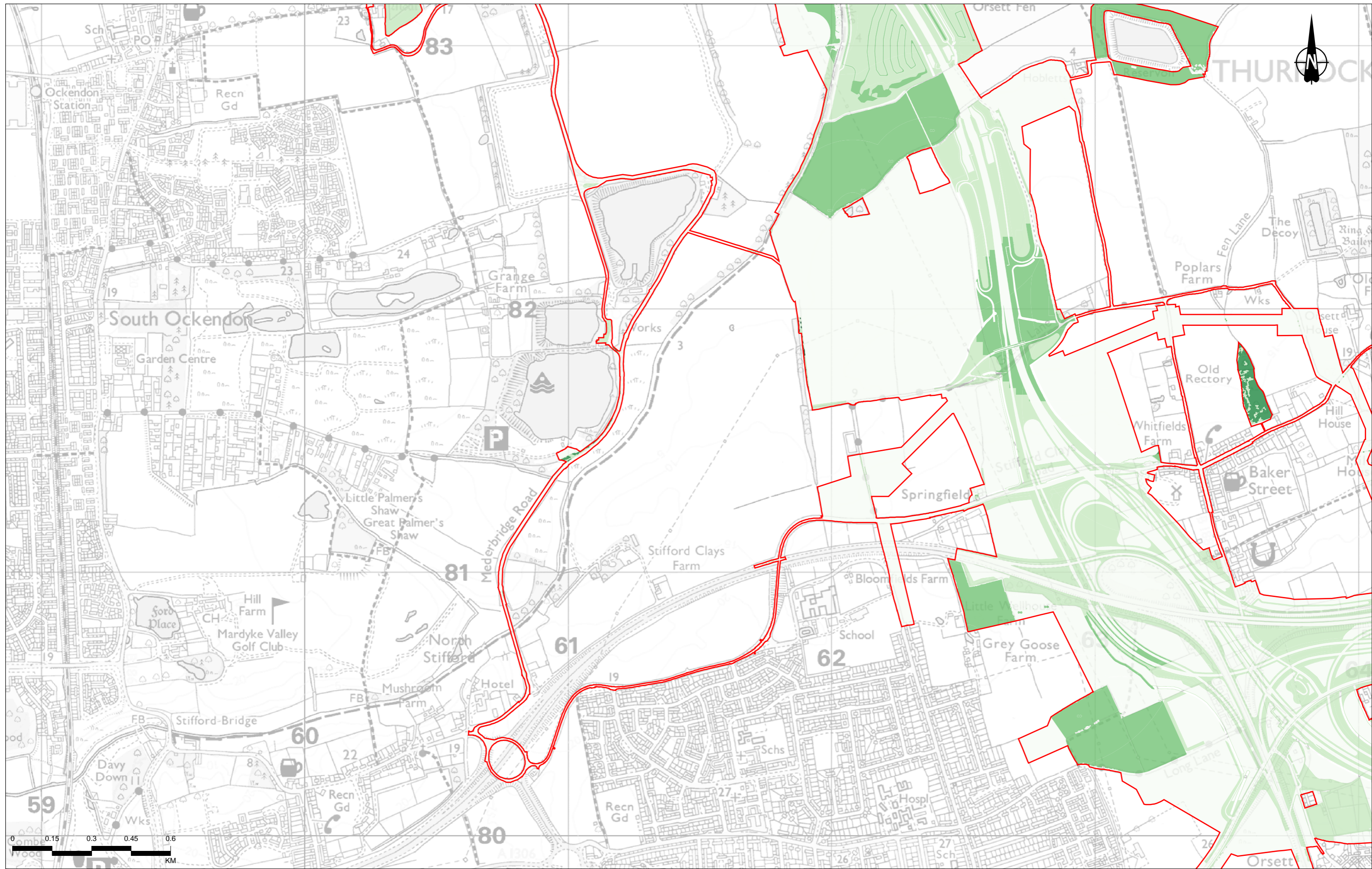
- 0 - 4.00
- 4.01 - 8.00
- 8.01 - 12.00
- 12.01 - 16.00
- 16.01 - 20.70



Client
national highways

Project
LOWER THAMES CROSSING

Status	PINS SUBMISSION	Original Size	A3	Revision	P01
Application Document Number	TR010032/APP/9.152	Scale	1:13,000		
Drawing Title	Figure 4 - Post-development biodiversity net gain habitat value plan (area-based habitats) Page 8 of 13				
Drawing Number	HE540039-CJV-EBD-SZP_EGNE0000000-DR-LE-50156				



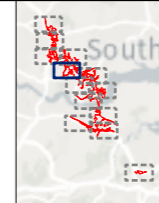
P01	S9	01/11/2023	ExQ2 11.3.3	CD	DT	SF
Rev	Status	Rev. Date	Purpose of revision	Drawn	Chkd	Apprvd

Legend

- Order Limits - DR3.3 (Rev 3)
- Bespoke compensation for affected irreplaceable habitat - habitat value excluded from the BNG assessment as per guidance (see section 3.4 of Appendix 8.21)
- Nitrogen Deposition Compensation Areas - habitat value excluded from the BNG assessment (see section 3.3 of Appendix 8.21)

Habitat units per hectare (Metric 3.1)

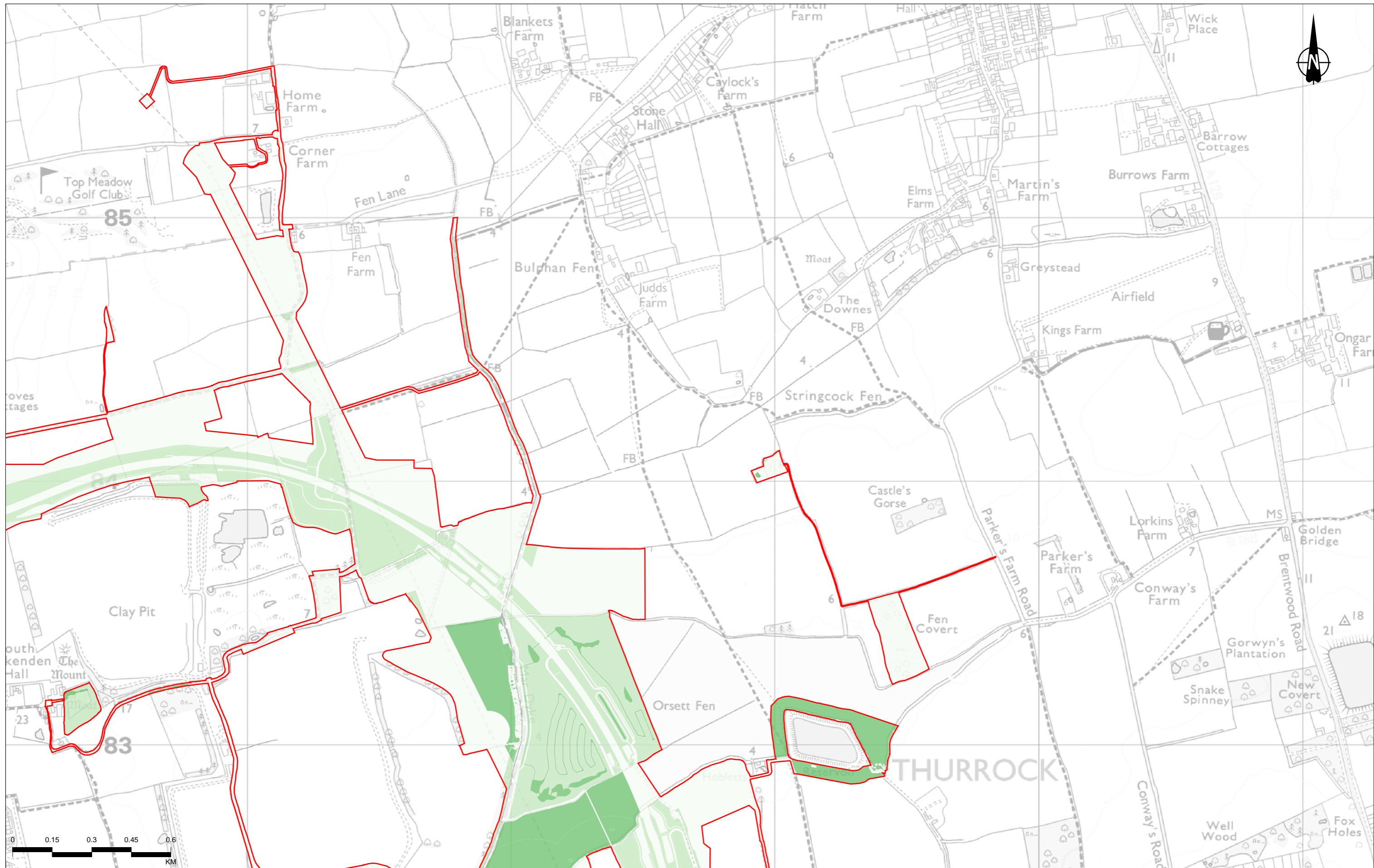
- 0 - 4.00
- 4.01 - 8.00
- 8.01 - 12.00
- 12.01 - 16.00
- 16.01 - 20.70



Client
national highways

Project
LOWER THAMES CROSSING

Status	PINS SUBMISSION	Original Size	A3	Revision	P01
Application Document Number	TR010032/APP/9.152	Scale	1:13,000		
Drawing Title	Figure 4 - Post-development biodiversity net gain habitat value plan (area-based habitats) Page 9 of 13				
Drawing Number	HE540039-CJV-EBD-SZP_EGNE0000000-DR-LE-50156				



Contains Ordnance Survey data. © Crown copyright and database rights 2022. Ordnance Survey 100030649

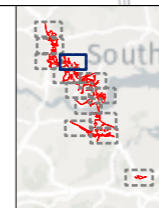
P01	S9	01/11/2023	ExQ2 11.3.3	CD	DT	SF
Rev	Status	Rev. Date	Purpose of revision	Drawn	Chkd	Apprvd

Legend

- Order Limits - DR3.3 (Rev 3)
- Bespoke compensation for affected irreplaceable habitat - habitat value excluded from the BNG assessment as per guidance (see section 3.4 of Appendix 8.21)
- Nitrogen Deposition Compensation Areas - habitat value excluded from the BNG assessment (see section 3.3 of Appendix 8.21)

Habitat units per hectare (Metric 3.1)

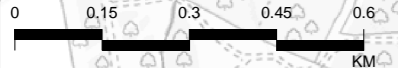
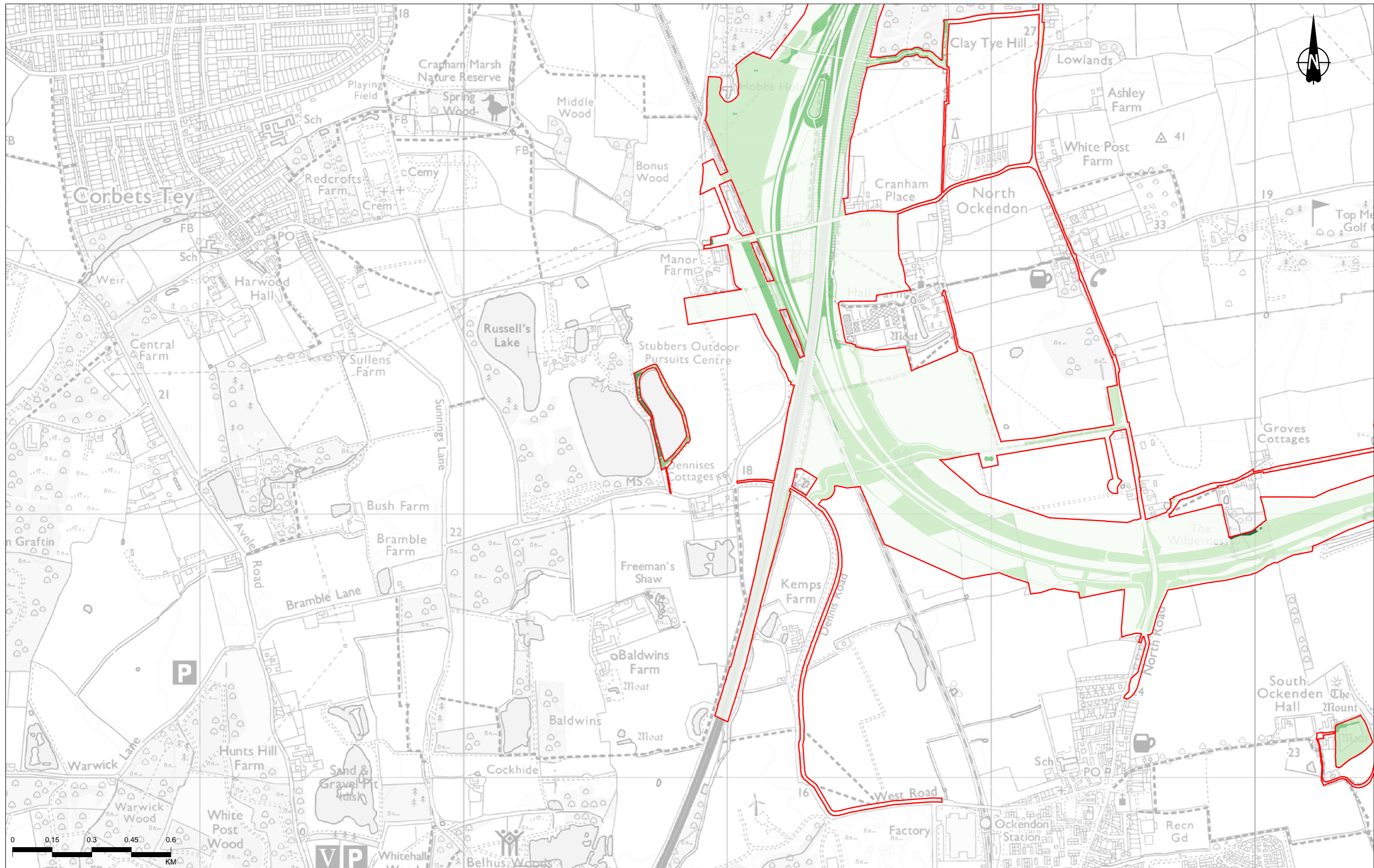
- 0 - 4.00
- 4.01 - 8.00
- 8.01 - 12.00
- 12.01 - 16.00
- 16.01 - 20.70



Client: national highways

Project: LOWER THAMES CROSSING

Status	PINS SUBMISSION	Original Size	A3	Revision	P01
Application Document Number	TR010032/APP/9.152	Scale	1:13,000		
Drawing Title	Figure 4 - Post-development biodiversity net gain habitat value plan (area-based habitats) Page 10 of 13				
Drawing Number	HE540039-CJV-EBD-SZP_EGNE0000000-DR-LE-50156				

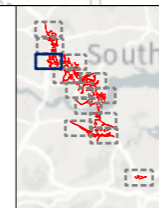


Legend

- Order Limits - DR3.3 (Rev 3)
- Bespoke compensation for affected irreplaceable habitat - habitat value excluded from the BNG assessment as per guidance (see section 3.4 of Appendix 8.21)
- Nitrogen Deposition Compensation Areas - habitat value excluded from the BNG assessment (see section 3.3 of Appendix 8.21)

Habitat units per hectare (Metric 3.1)

- 0 - 4.00
- 4.01 - 8.00
- 8.01 - 12.00
- 12.01 - 16.00
- 16.01 - 20.70

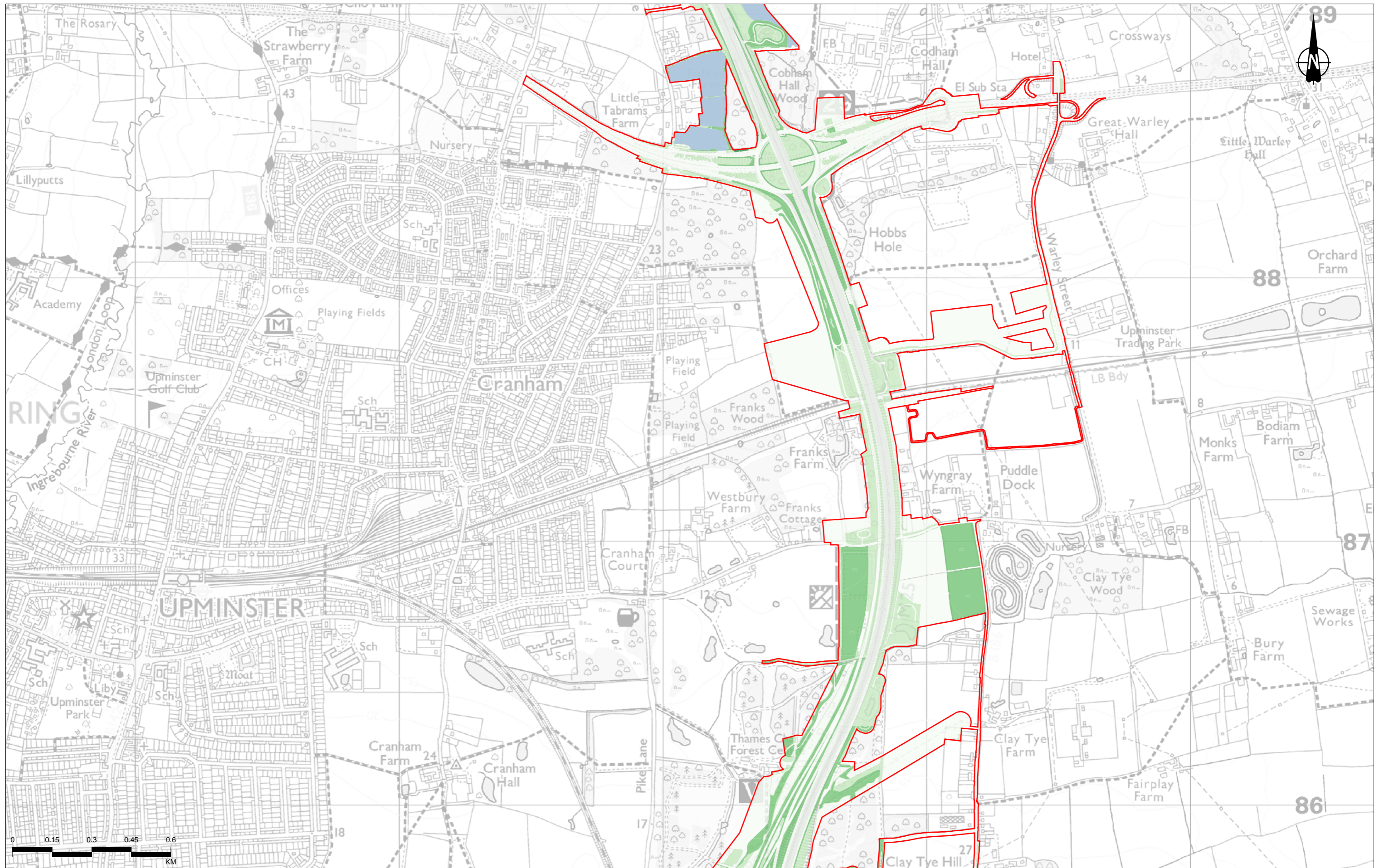


Client: **national highways**

Project: **LOWER THAMES CROSSING**

Status	PINS SUBMISSION	Original Size	A3	Revision	P01
Application Document Number	TR010032/APP/9.152	Scale	1:13,000		
Drawing Title					
Figure 4 - Post-development biodiversity net gain habitat value plan (area-based habitats)					
Page 11 of 13					
Drawing Number					
HE540039-CJV-EBD-SZP_EGNE0000000-DR-LE-50156					

P01	S9	01/11/2023	ExQ2 11.3.3	CD	DT	SF
Rev	Status	Rev. Date	Purpose of revision	Drawn	Chkd	Apprvd



Contains Ordnance Survey data. © Crown copyright and database rights 2022. Ordnance Survey 100030649

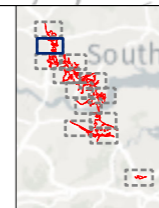
P01	S9	01/11/2023	ExQ2 11.3.3	CD	DT	SF
Rev	Status	Rev. Date	Purpose of revision	Drawn	Chkd	Apprvd

Legend

- Order Limits - DR3.3 (Rev 3)
- Bespoke compensation for affected irreplaceable habitat - habitat value excluded from the BNG assessment as per guidance (see section 3.4 of Appendix 8.21)
- Nitrogen Deposition Compensation Areas - habitat value excluded from the BNG assessment (see section 3.3 of Appendix 8.21)

Habitat units per hectare (Metric 3.1)

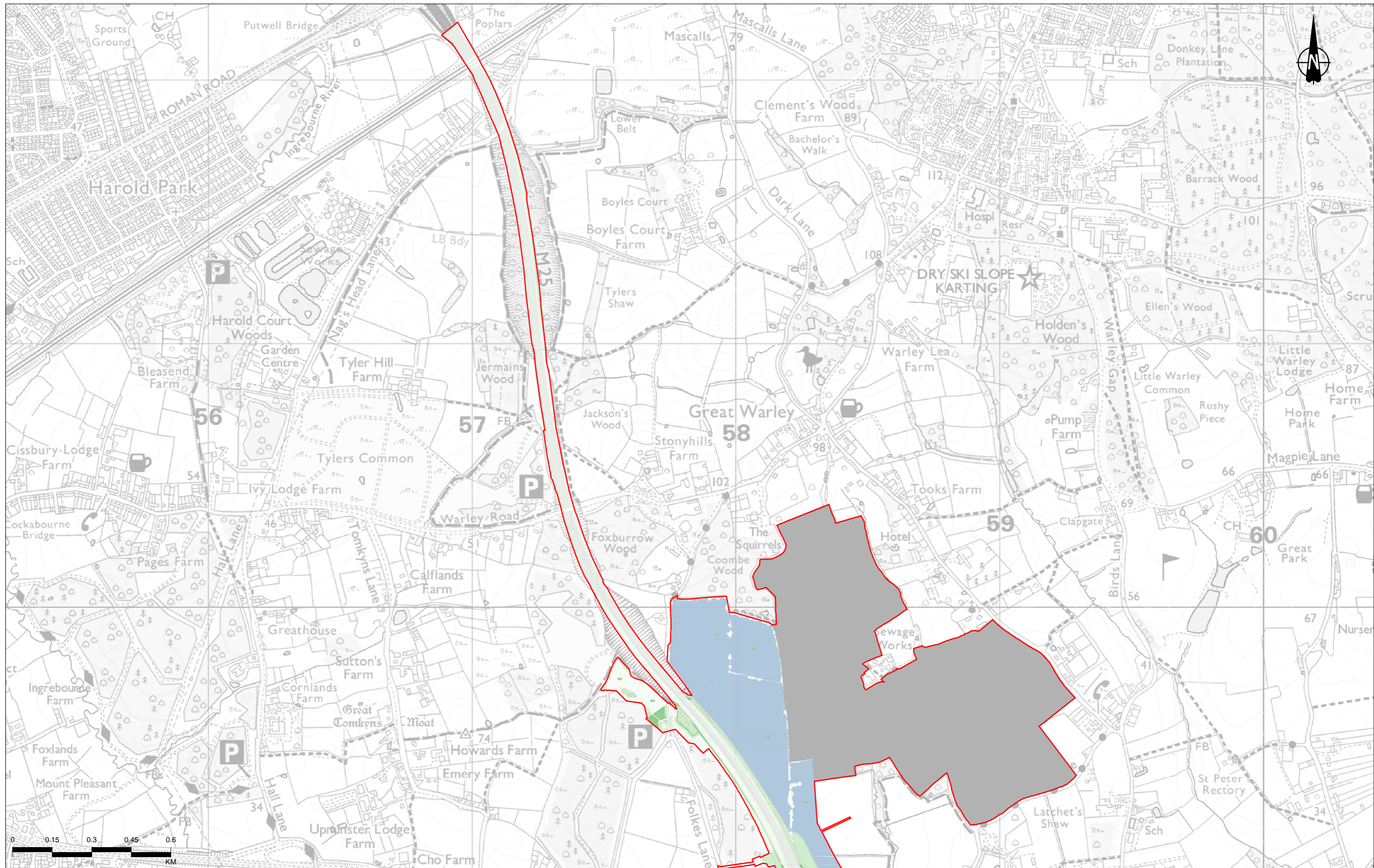
- 0 - 4.00
- 4.01 - 8.00
- 8.01 - 12.00
- 12.01 - 16.00
- 16.01 - 20.70



Client
national highways

Project
LOWER THAMES CROSSING

Status	PINS SUBMISSION	Original Size	A3	Revision	P01
Application Document Number	TR010032/APP/9.152	Scale	1:13,000		
Drawing Title	Figure 4 - Post-development biodiversity net gain habitat value plan (area-based habitats) Page 12 of 13				
Drawing Number	HE540039-CJV-EBD-SZP_EGNE0000000-DR-LE-50156				



Contains Ordnance Survey data. © Crown copyright and database rights 2022. Ordnance Survey 100030649

P01	S9	01/11/2023	ExQ2 11.3.3	CD	DT	SF
Rev	Status	Rev. Date	Purpose of revision	Drawn	Chkd	Approved

Legend

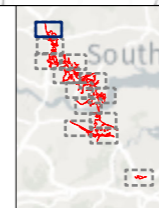
Order Limits - DR3.3 (Rev 3)

Bespoke compensation for affected irreplaceable habitat - habitat value excluded from the BNG assessment as per guidance (see section 3.4 of Appendix 8.21)

Nitrogen Deposition Compensation Areas - habitat value excluded from the BNG assessment (see section 3.3 of Appendix 8.21)

Habitat units per hectare (Metric 3.1)

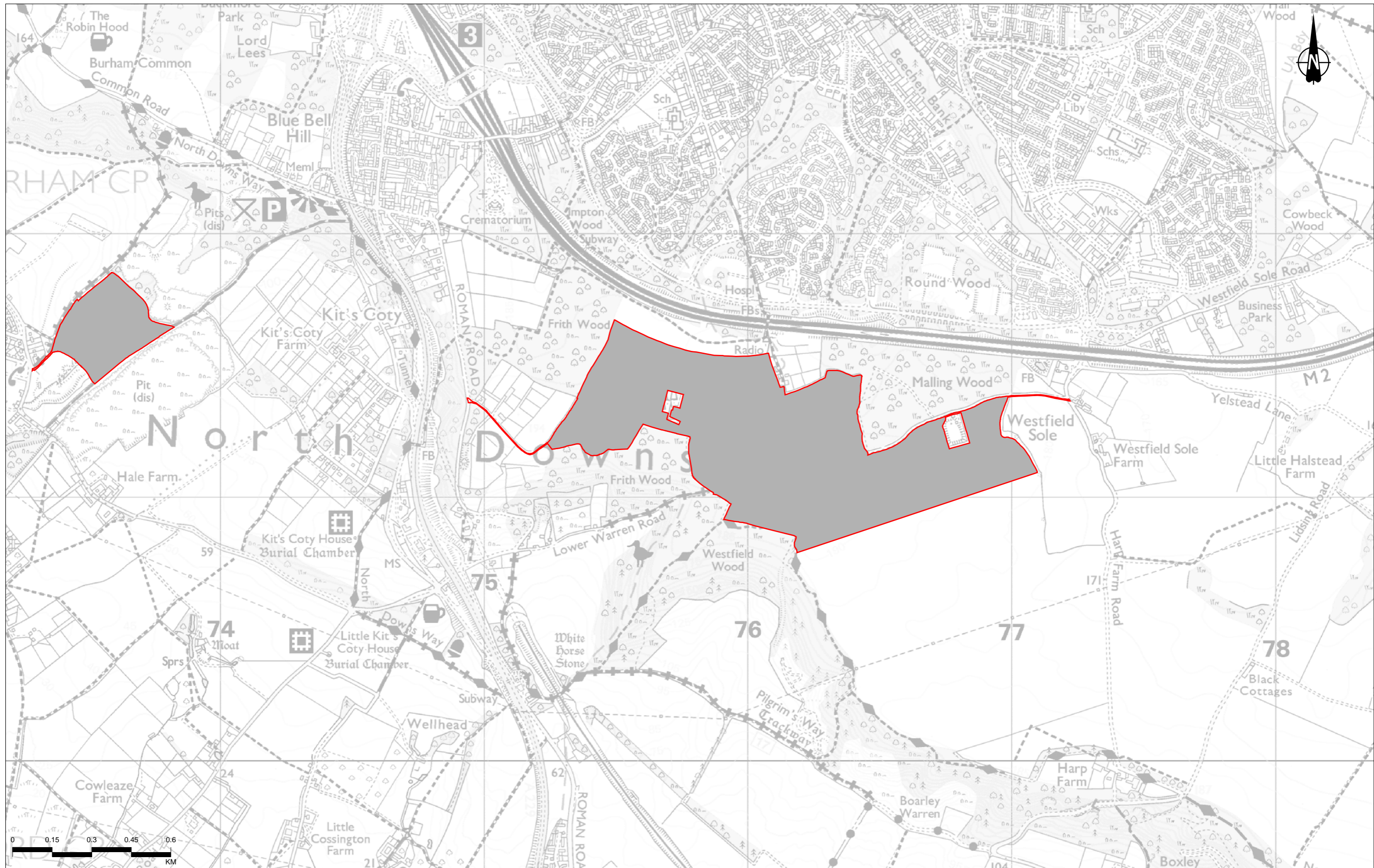
0 - 4.00
4.01 - 8.00
8.01 - 12.00
12.01 - 16.00
16.01 - 20.70



Client: **national highways**

Project: **LOWER THAMES CROSSING**

Status	PINS SUBMISSION	Original Size	A3	Revision	P01
Application Document Number	TR010032/APP/9.152	Scale	1:13,000		
Drawing Title	Figure 4 - Post-development biodiversity net gain habitat value plan (area-based habitats) Page 13 of 13				
Drawing Number	HE540039-CJV-EBD-SZP_EGNE0000000-DR-LE-50156				



Contains Ordnance Survey data. © Crown copyright and database rights 2022. Ordnance Survey 100030649

P01	S9	01/11/2023	ExQ2 11.3.3	CD	DT	SF
Rev	Status	Rev. Date	Purpose of revision	Drawn	Chkd	Apprvd

Legend

Order Limits - DR3.3 (Rev 3)

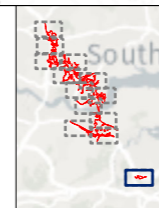
Nitrogen Deposition Compensation Areas - habitat value excluded from the BNG assessment (see section 3.3 of Appendix 8.21)

Hedgerow units per kilometre (Metric 3.1)

- 0 - 4.00
- 4.01 - 8.00
- 8.01 - 12.00
- 12.01 - 16.00
- 16.01 - 27.60

River units per kilometre (Metric 3.1)

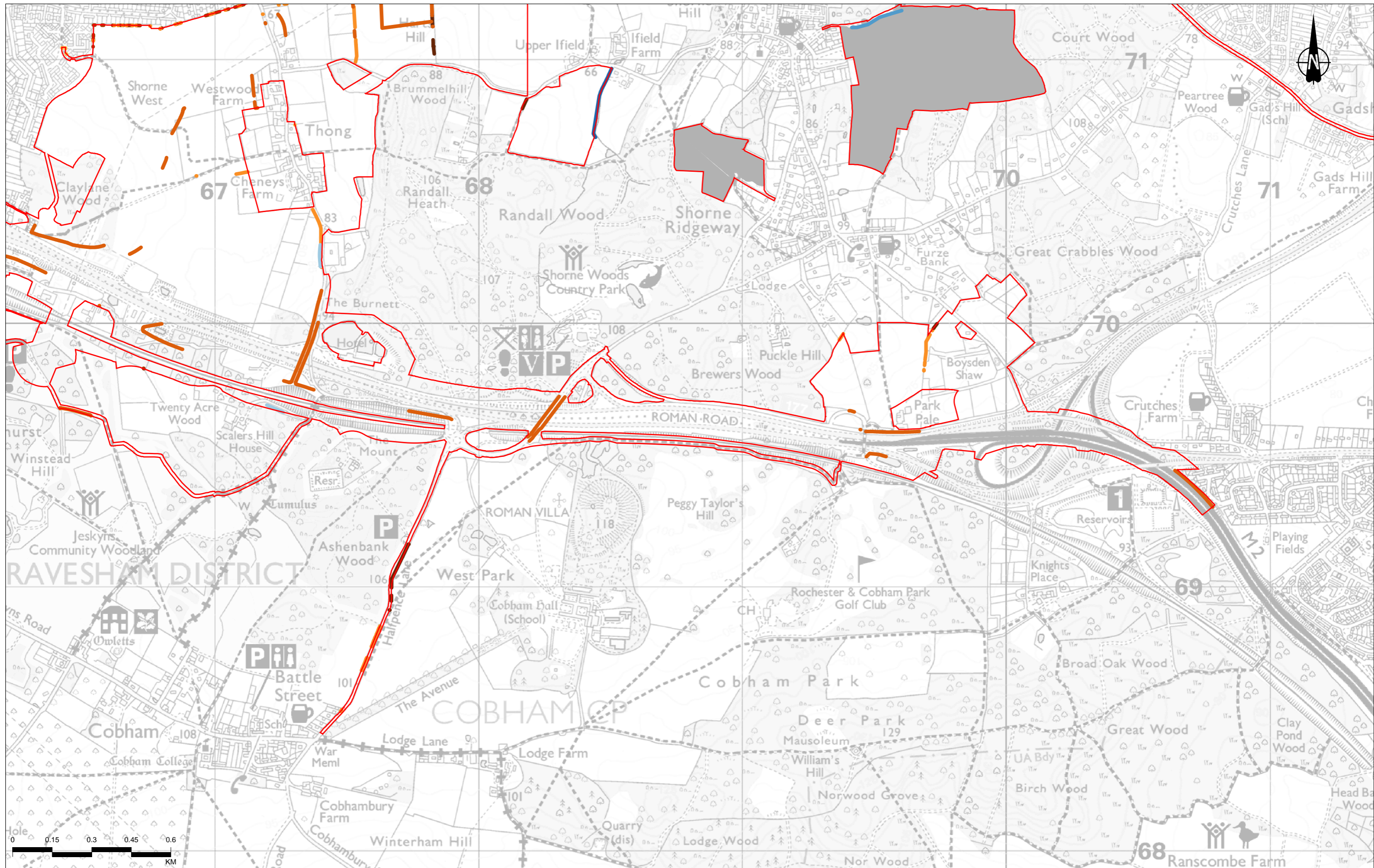
- 0 - 4.00
- 4.01 - 8.00
- 8.01 - 12.00
- 12.01 - 16.00



Client: national highways

Project: LOWER THAMES CROSSING

Status	PINS SUBMISSION	Original Size	A3	Revision	P01
Application Document Number	TR010032/APP/9.152	Scale	1:13,000		
Drawing Title	Figure 5 - Post-development biodiversity net gain habitat value plan (linear-based habitats) Page 1 of 13				
Drawing Number	HE540039-CJV-EBD-SZP_EGNE0000000-DR-LE-50158				



Contains Ordnance Survey data. © Crown copyright and database rights 2022. Ordnance Survey 100030649

P01	S9	01/11/2023	ExQ2 11.3.3	CD	DT	SF
Rev	Status	Rev. Date	Purpose of revision	Drawn	Chkd	Apprv

Legend

Order Limits - DR3.3 (Rev 3)

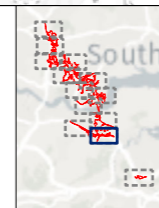
Nitrogen Deposition Compensation Areas - habitat value excluded from the BNG assessment (see section 3.3 of Appendix 8.21)

Hedgerow units per kilometre (Metric 3.1)

- 0 - 4.00
- 4.01 - 8.00
- 8.01 - 12.00
- 12.01 - 16.00
- 16.01 - 27.60

River units per kilometre (Metric 3.1)

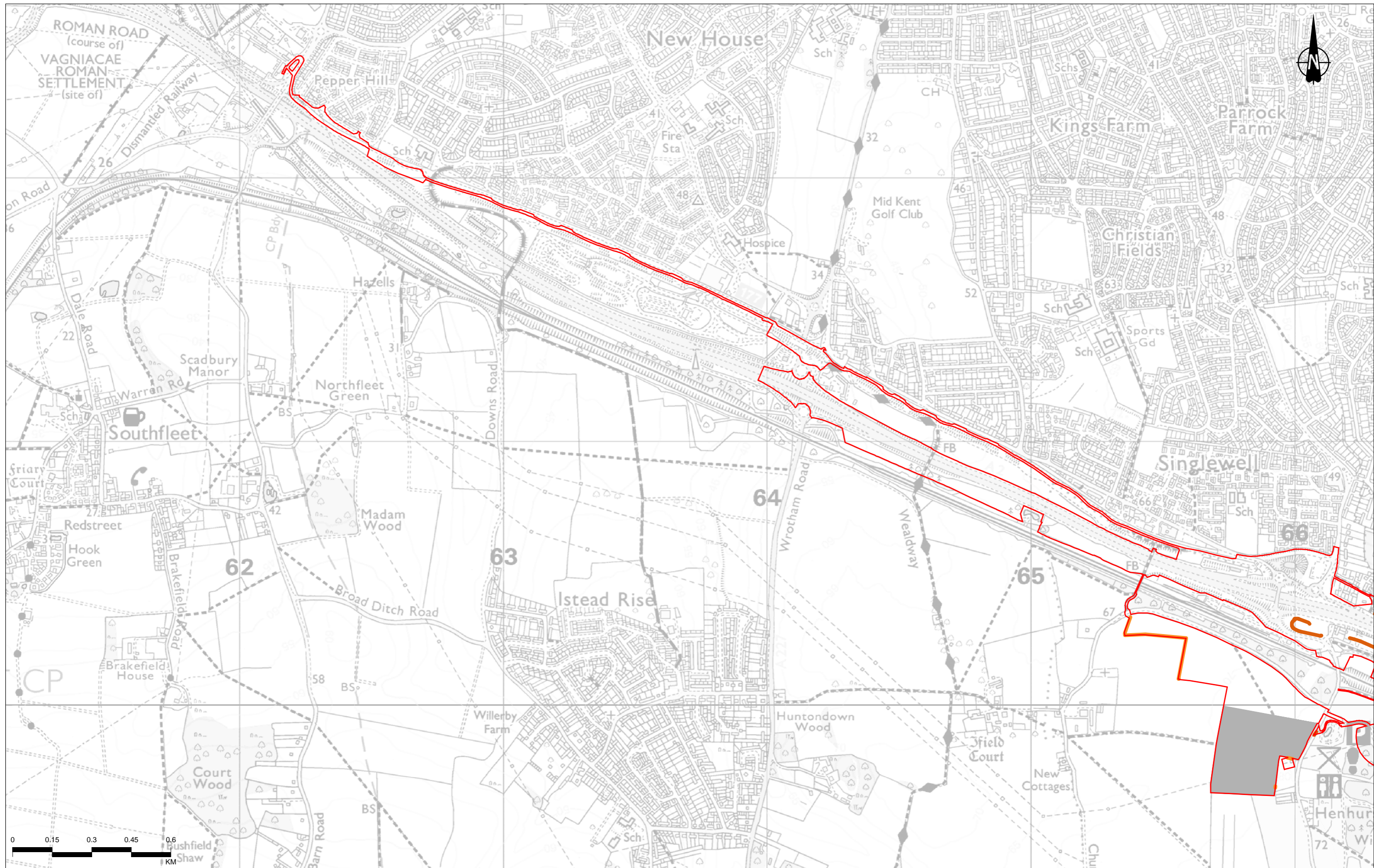
- 0 - 4.00
- 4.01 - 8.00
- 8.01 - 12.00
- 12.01 - 16.00



Client: **national highways**

Project: **LOWER THAMES CROSSING**

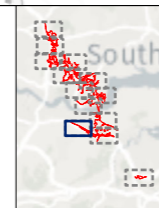
Status	PINS SUBMISSION	Original Size	A3	Revision	P01
Application Document Number	TR010032/APP/9.152	Scale	1:13,000		
Drawing Title	Figure 5 - Post-development biodiversity net gain habitat value plan (linear-based habitats) Page 2 of 13				
Drawing Number	HE540039-CJV-EBD-SZP_EGNE0000000-DR-LE-50158				



Contains Ordnance Survey data. © Crown copyright and database rights 2022. Ordnance Survey 100030649

P01	S9	01/11/2023	ExQ2 11.3.3	CD	DT	SF
Rev	Status	Rev. Date	Purpose of revision	Drawn	Chkd	Apprvd

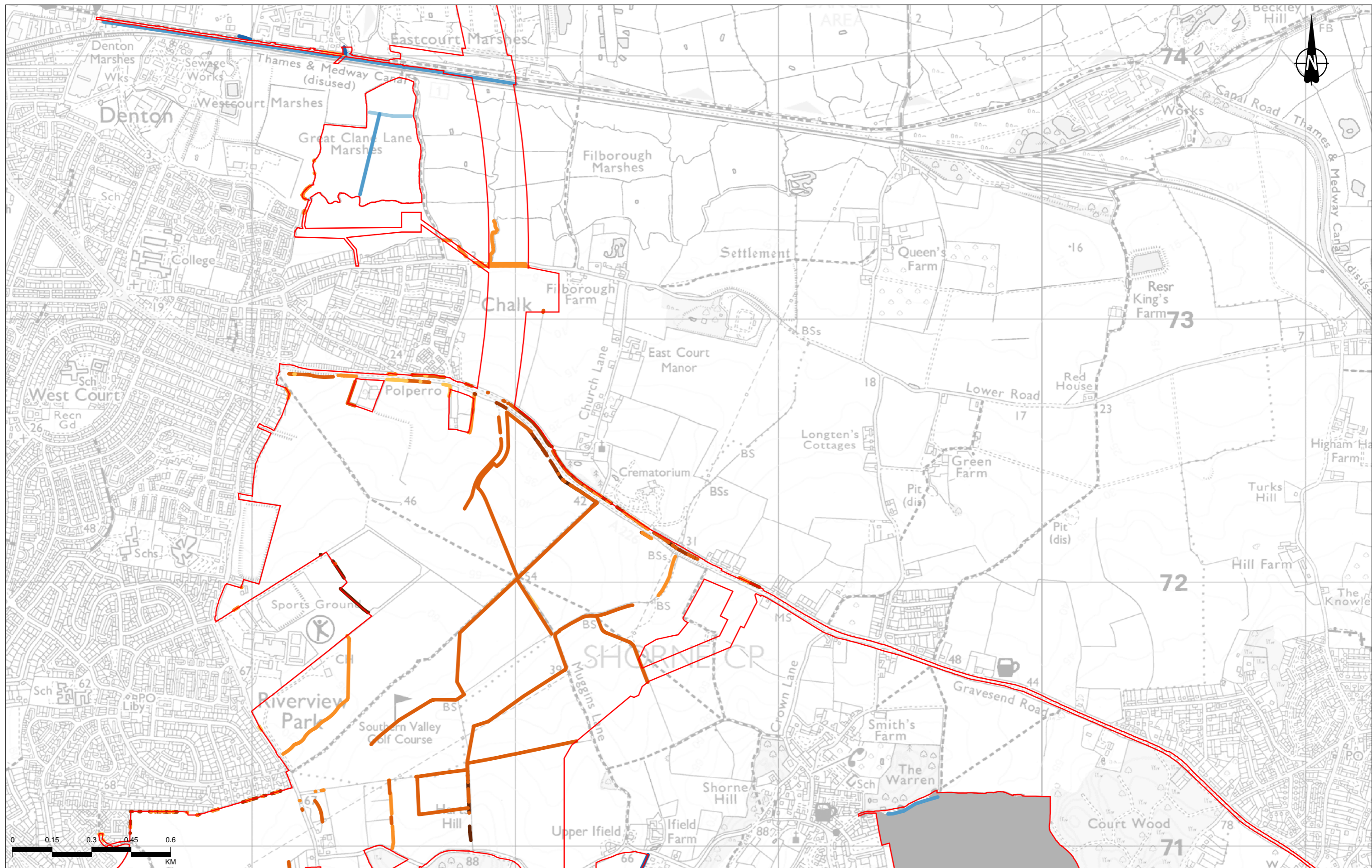
Legend	Hedgerow units per kilometre (Metric 3.1)	River units per kilometre (Metric 3.1)
Order Limits - DR3.3 (Rev 3)	0 - 4.00	0 - 4.00
Nitrogen Deposition Compensation Areas - habitat value excluded from the BNG assessment (see section 3.3 of Appendix 8.21)	4.01 - 8.00	4.01 - 8.00
	8.01 - 12.00	8.01 - 12.00
	12.01 - 16.00	12.01 - 16.00
	16.01 - 27.60	



Client: national highways

Project: LOWER THAMES CROSSING

Status	PINS SUBMISSION	Original Size	A3	Revision	P01
Application Document Number	TR010032/APP/9.152	Scale	1:13,000		
Drawing Title	Figure 5 - Post-development biodiversity net gain habitat value plan (linear-based habitats) Page 3 of 13				
Drawing Number	HE540039-CJV-EBD-SZP_EGNE0000000-DR-LE-50158				



Contains Ordnance Survey data. © Crown copyright and database rights 2022. Ordnance Survey 100030649

P01	S9	01/11/2023	ExQ2 11.3.3	CD	DT	SF
Rev	Status	Rev. Date	Purpose of revision	Drawn	Chkd	Apprvd

Legend

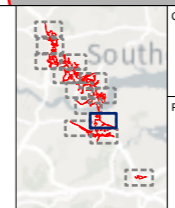
- Order Limits - DR3.3 (Rev 3)
- Nitrogen Deposition Compensation Areas - habitat value excluded from the BNG assessment (see section 3.3 of Appendix 8.21)

Hedgerow units per kilometre (Metric 3.1)

- 0 - 4.00
- 4.01 - 8.00
- 8.01 - 12.00
- 12.01 - 16.00
- 16.01 - 27.60

River units per kilometre (Metric 3.1)

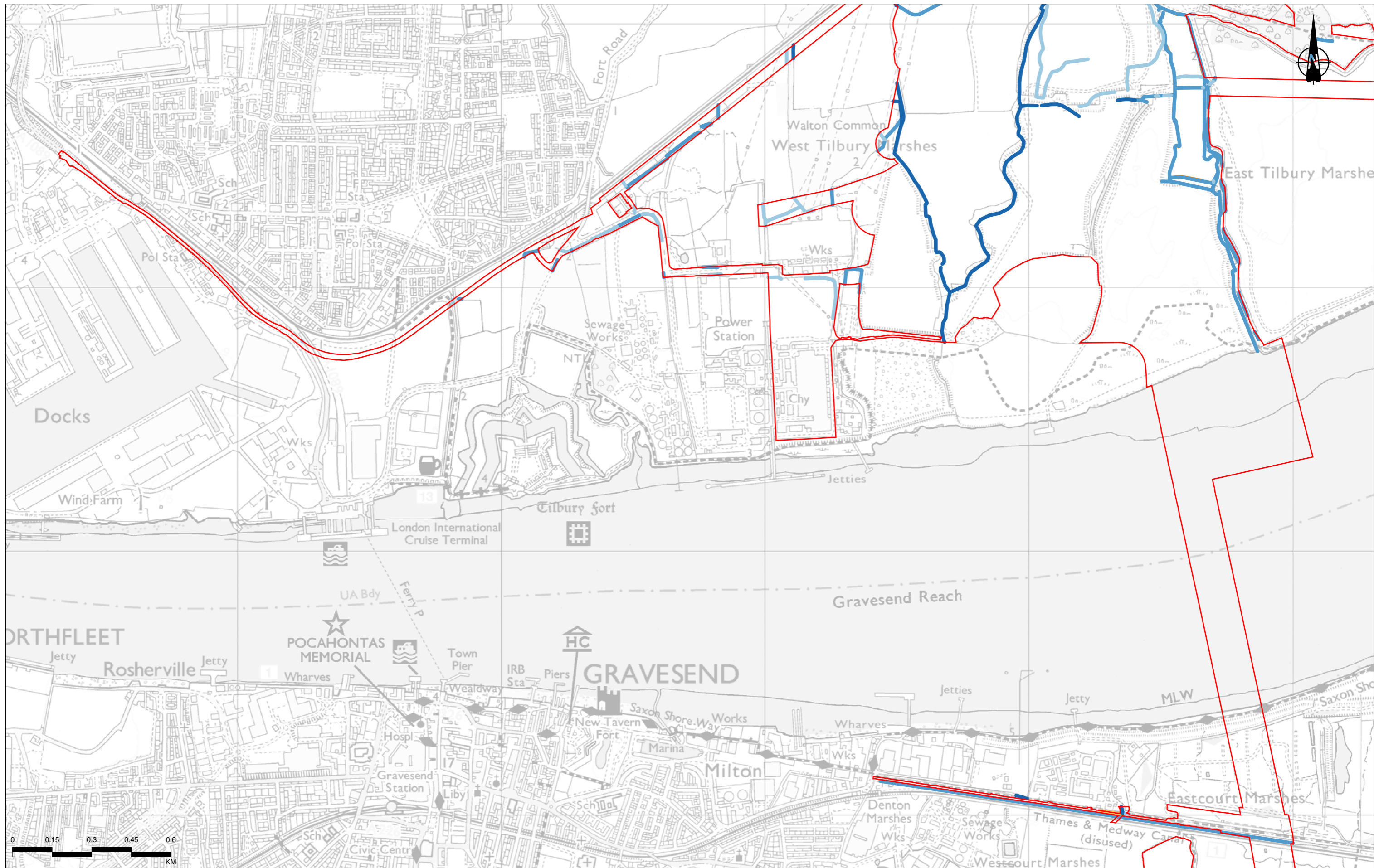
- 0 - 4.00
- 4.01 - 8.00
- 8.01 - 12.00
- 12.01 - 16.00



Client
national highways

Project
LOWER THAMES CROSSING

Status	PINS SUBMISSION	Original Size	A3	Revision	P01
Application Document Number	TR010032/APP/9.152	Scale	1:13,000		
Drawing Title	Figure 5 - Post-development biodiversity net gain habitat value plan (linear-based habitats) Page 4 of 13				
Drawing Number	HE540039-CJV-EBD-SZP_EGNE0000000-DR-LE-50158				



Contains Ordnance Survey data. © Crown copyright and database rights 2022. Ordnance Survey 100030649

P01	S9	01/11/2023	ExQ2 11.3.3	CD	DT	SF
Rev	Status	Rev. Date	Purpose of revision	Drawn	Chkd	Apprv'd

Legend

Order Limits - DR3.3 (Rev 3)

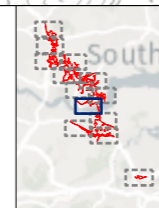
Nitrogen Deposition Compensation Areas - habitat value excluded from the BNG assessment (see section 3.3 of Appendix 8.21)

Hedgerow units per kilometre (Metric 3.1)

- 0 - 4.00
- 4.01 - 8.00
- 8.01 - 12.00
- 12.01 - 16.00
- 16.01 - 27.60

River units per kilometre (Metric 3.1)

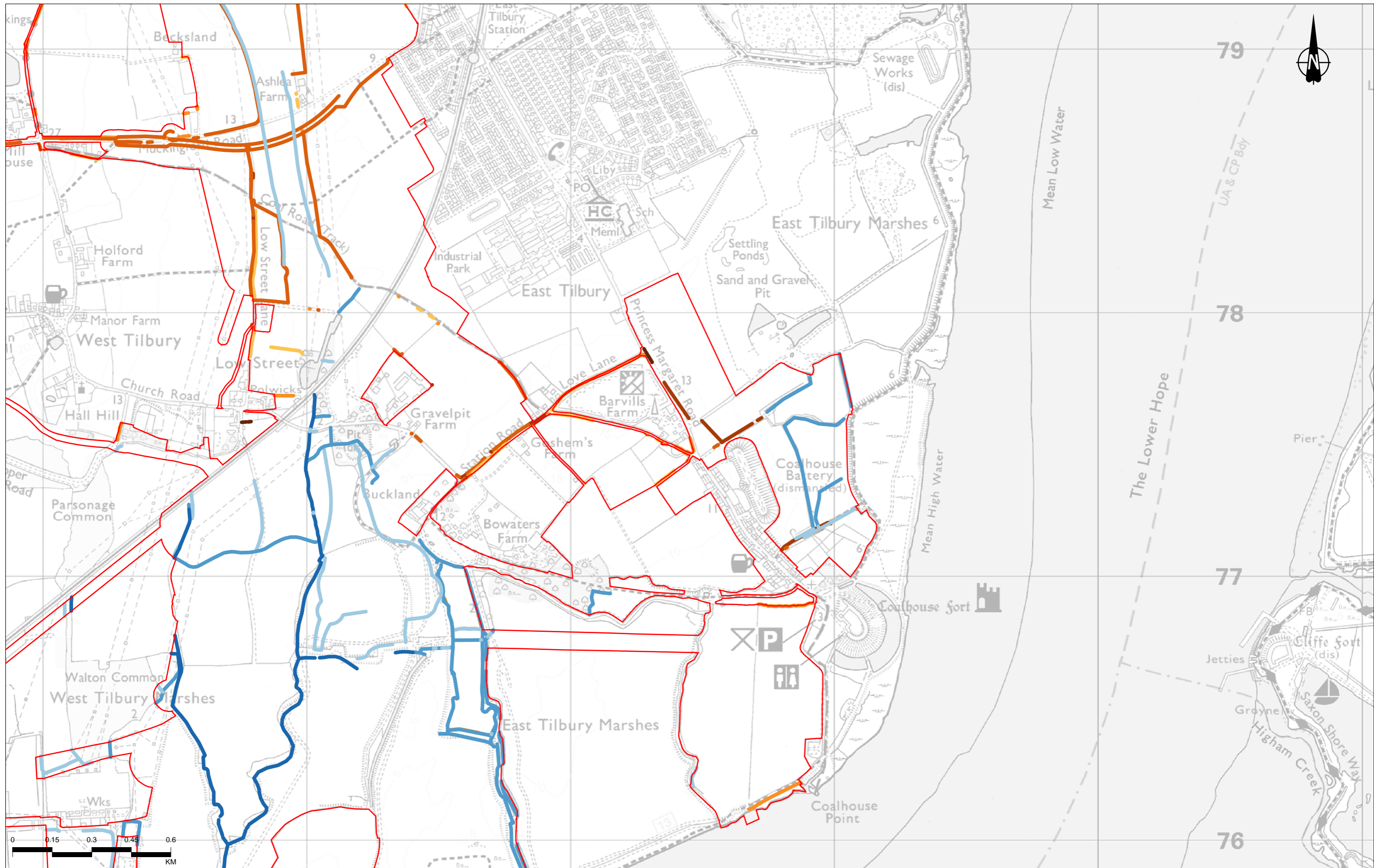
- 0 - 4.00
- 4.01 - 8.00
- 8.01 - 12.00
- 12.01 - 16.00



Client: **national highways**

Project: **LOWER THAMES CROSSING**

Status	PINS SUBMISSION	Original Size	A3	Revision	P01
Application Document Number	TR010032/APP/9.152	Scale	1:13,000		
Drawing Title	Figure 5 - Post-development biodiversity net gain habitat value plan (linear-based habitats) Page 5 of 13				
Drawing Number	HE540039-CJV-EBD-SZP_EGNE00000000-DR-LE-50158				



Contains Ordnance Survey data. © Crown copyright and database rights 2022. Ordnance Survey 100030649

P01	S9	01/11/2023	ExQ2 11.3.3	CD	DT	SF
Rev	Status	Rev. Date	Purpose of revision	Drawn	Checked	Approved

Legend

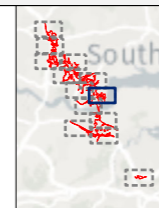
- Order Limits - DR3.3 (Rev 3)
- Nitrogen Deposition Compensation Areas - habitat value excluded from the BNG assessment (see section 3.3 of Appendix 8.21)

Hedgerow units per kilometre (Metric 3.1)

- 0 - 4.00
- 4.01 - 8.00
- 8.01 - 12.00
- 12.01 - 16.00
- 16.01 - 27.60

River units per kilometre (Metric 3.1)

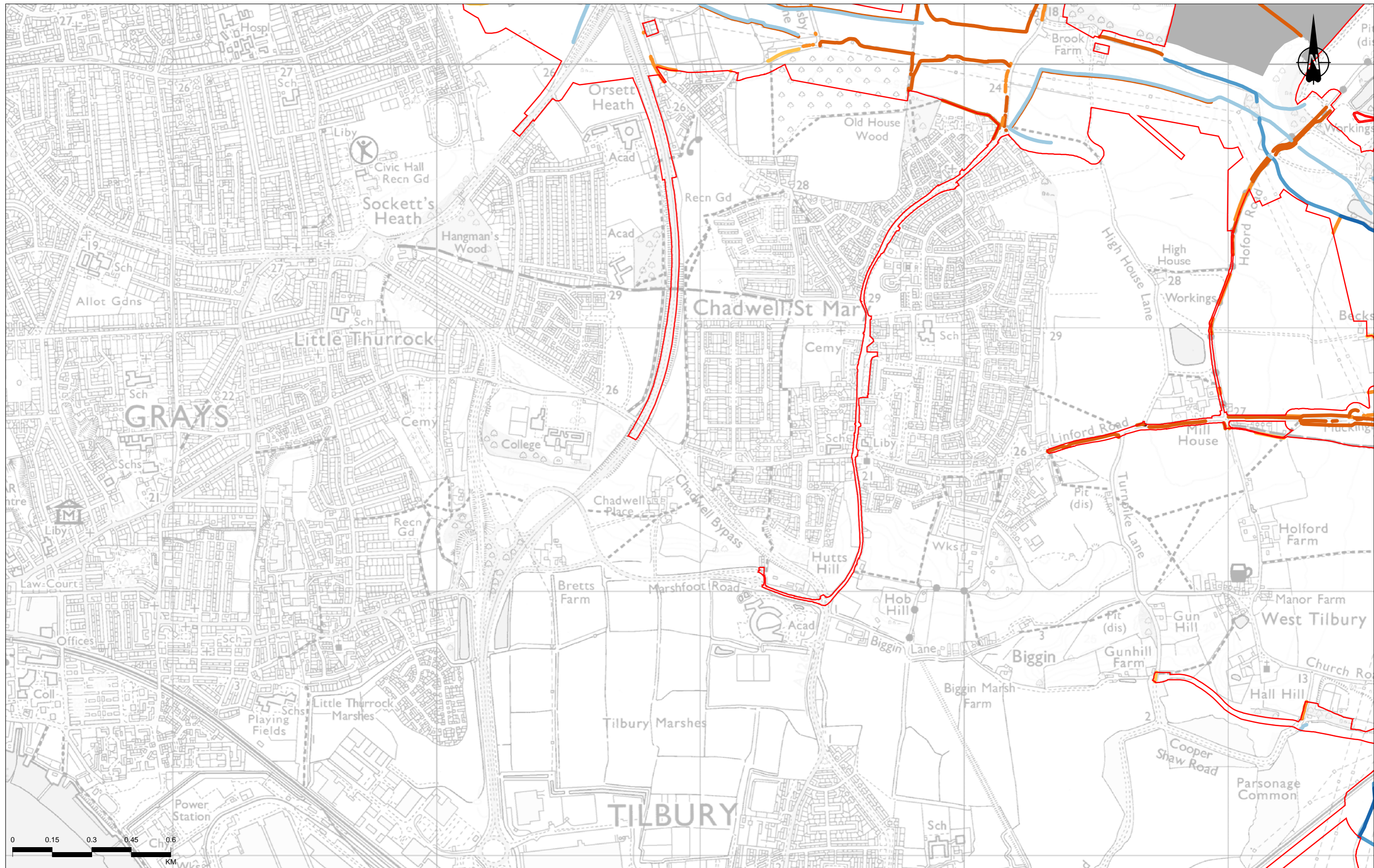
- 0 - 4.00
- 4.01 - 8.00
- 8.01 - 12.00
- 12.01 - 16.00



Client
national highways

Project
LOWER THAMES CROSSING

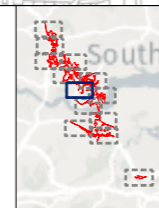
Status	PINS SUBMISSION	Original Size	A3	Revision	P01
Application Document Number	TR010032/APP/9.152	Scale	1:13,000		
Drawing Title	Figure 5 - Post-development biodiversity net gain habitat value plan (linear-based habitats) Page 6 of 13				
Drawing Number	HE540039-CJV-EBD-SZP_EGNE0000000-DR-LE-50158				



Contains Ordnance Survey data. © Crown copyright and database rights 2022. Ordnance Survey 100030649

P01	S9	01/11/2023	ExQ2 11.3.3	CD	DT	SF
Rev	Status	Rev. Date	Purpose of revision	Drawn	Chkd	Apprv

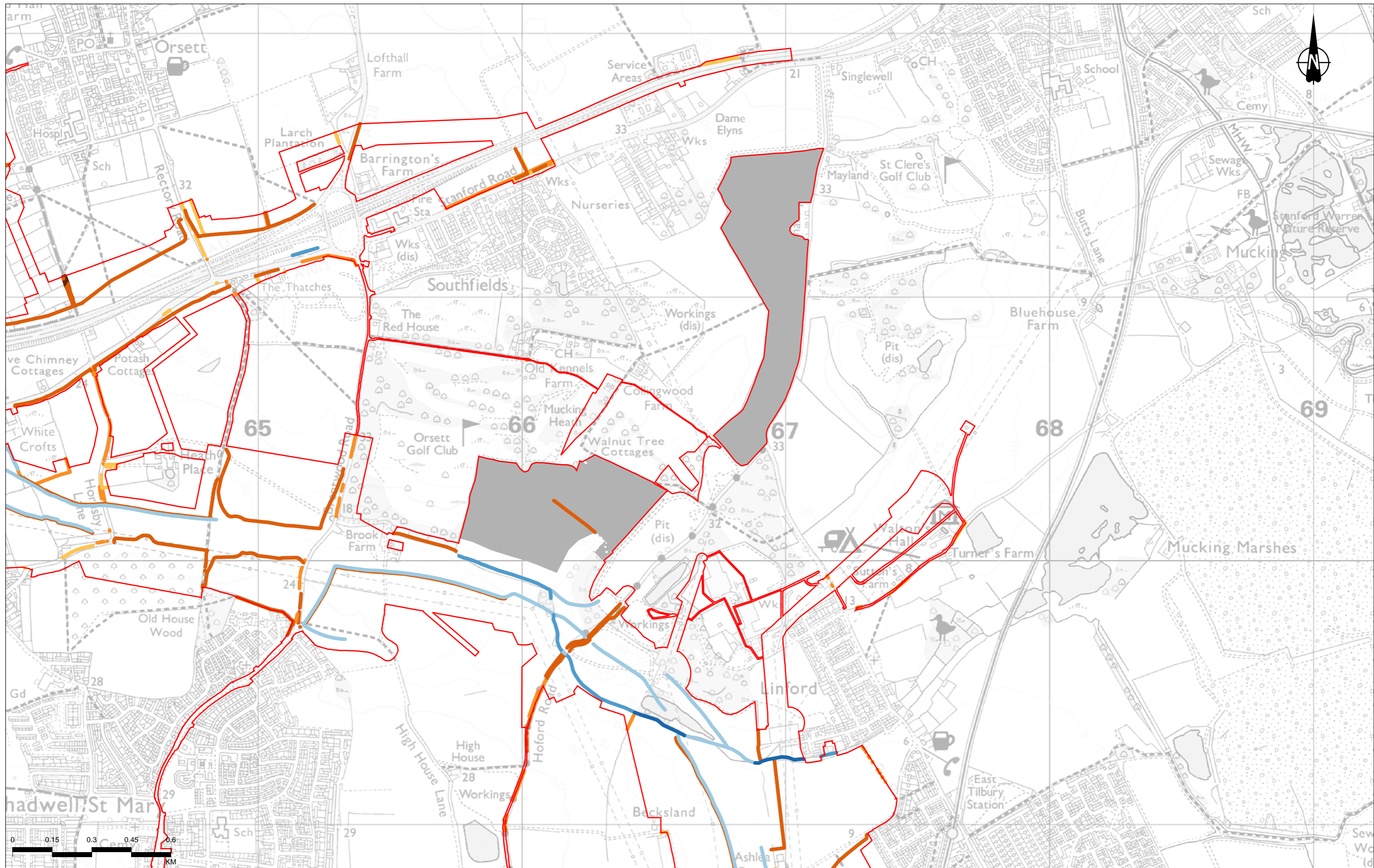
Legend		Hedgerow units per kilometre (Metric 3.1)	River units per kilometre (Metric 3.1)
	Order Limits - DR3.3 (Rev 3)		
	Nitrogen Deposition Compensation Areas - habitat value excluded from the BNG assessment (see section 3.3 of Appendix 8.21)		



Client: national highways

Project: LOWER THAMES CROSSING

Status	PINS SUBMISSION	Original Size	A3	Revision	P01
Application Document Number	TR010032/APP/9.152	Scale	1:13,000		
Drawing Title	Figure 5 - Post-development biodiversity net gain habitat value plan (linear-based habitats) Page 7 of 13				
Drawing Number	HE540039-CJV-EBD-SZP_EGNE00000000-DR-LE-50158				



Contains Ordnance Survey data. © Crown copyright and database rights 2022. Ordnance Survey 100030649

P01	S9	01/11/2023	ExQ2 11.3.3	CD	DT	SF
Rev	Status	Rev. Date	Purpose of revision	Drawn	Chkd	Apprvd

Legend

- Order Limits - DR3.3 (Rev 3)
- Nitrogen Deposition Compensation Areas - habitat value excluded from the BNG assessment (see section 3.3 of Appendix 8.21)

Hedgerow units per kilometre (Metric 3.1)

- 0 - 4.00
- 4.01 - 8.00
- 8.01 - 12.00
- 12.01 - 16.00
- 16.01 - 27.60

River units per kilometre (Metric 3.1)

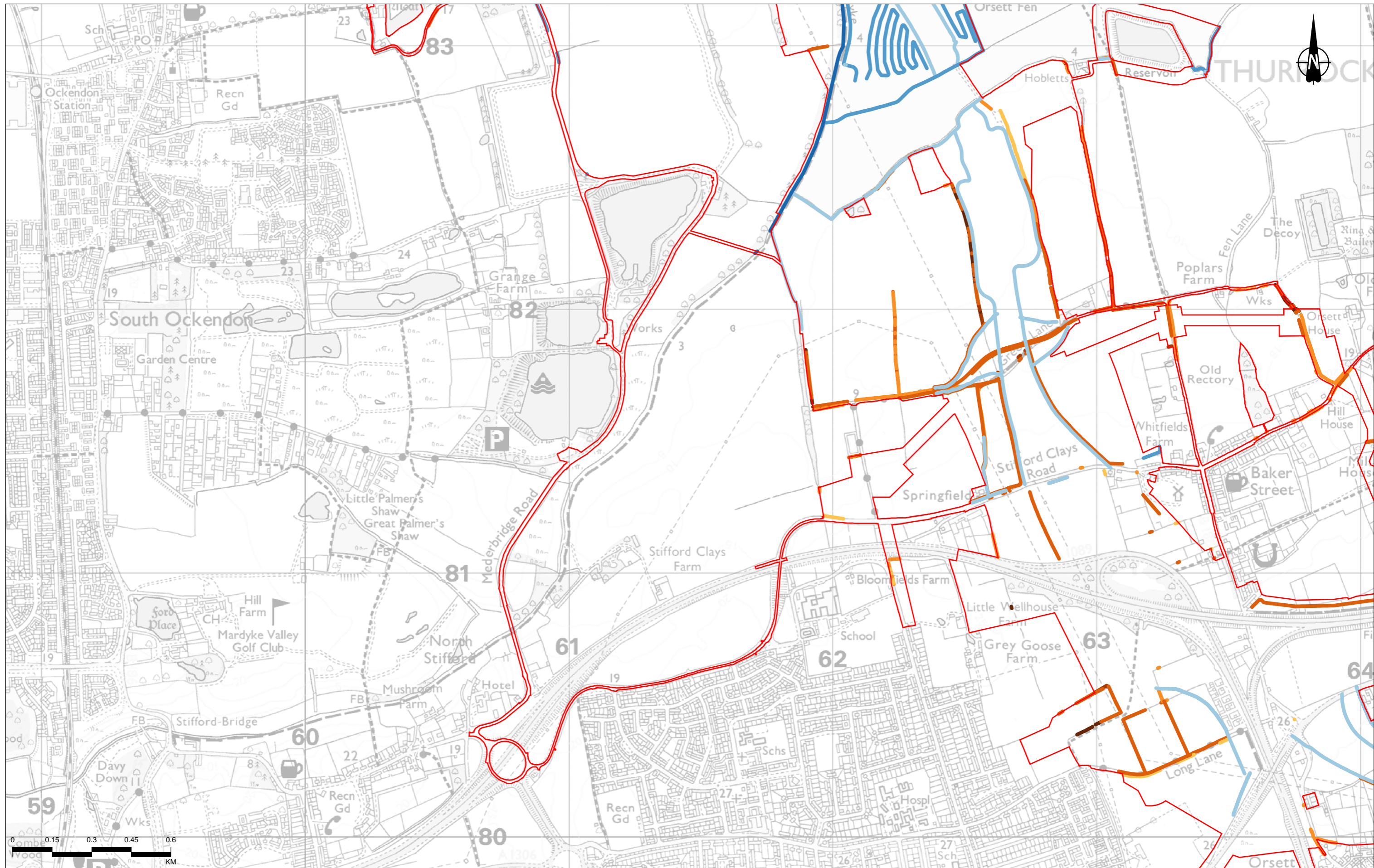
- 0 - 4.00
- 4.01 - 8.00
- 8.01 - 12.00
- 12.01 - 16.00



Client: **national highways**

Project: **LOWER THAMES CROSSING**

Status	PINS SUBMISSION	Original Size	A3	Revision	P01
Application Document Number	TR010032/APP/9.152	Scale	1:13,000		
Drawing Title	Figure 5 - Post-development biodiversity net gain habitat value plan (linear-based habitats) Page 8 of 13				
Drawing Number	HE540039-CJV-EBD-SZP_EGNE0000000-DR-LE-50158				



Contains Ordnance Survey data. © Crown copyright and database rights 2022. Ordnance Survey 100030649

P01	S9	01/11/2023	ExQ2 11.3.3	CD	DT	SF
Rev	Status	Rev. Date	Purpose of revision	Drawn	Chkd	Apprv

Legend

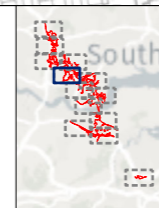
- Order Limits - DR3.3 (Rev 3)
- Nitrogen Deposition Compensation Areas - habitat value excluded from the BNG assessment (see section 3.3 of Appendix 8.21)

Hedgerow units per kilometre (Metric 3.1)

- 0 - 4.00
- 4.01 - 8.00
- 8.01 - 12.00
- 12.01 - 16.00
- 16.01 - 27.60

River units per kilometre (Metric 3.1)

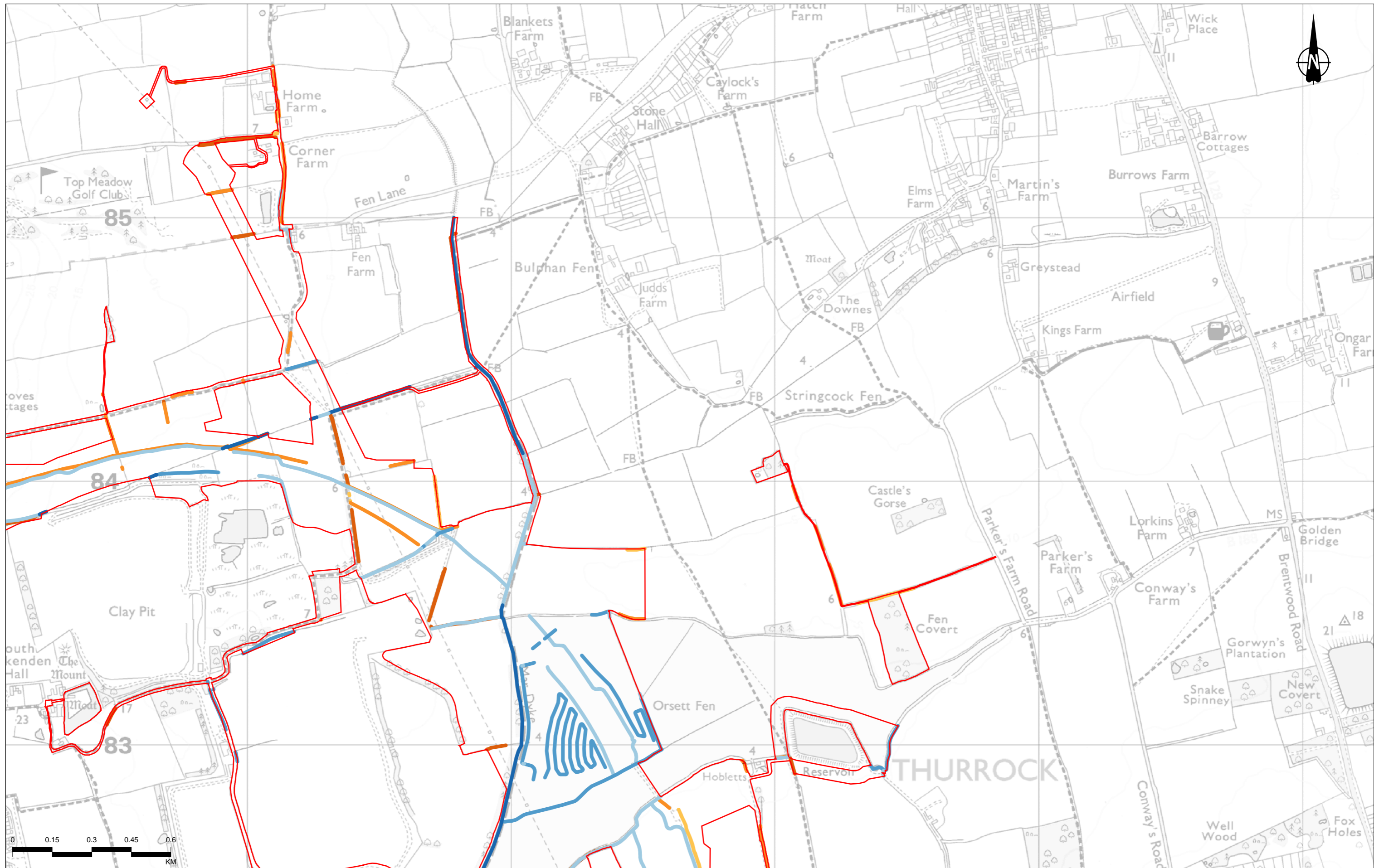
- 0 - 4.00
- 4.01 - 8.00
- 8.01 - 12.00
- 12.01 - 16.00



Client: national highways

Project: LOWER THAMES CROSSING

Status	PINS SUBMISSION	Original Size	A3	Revision	P01
Application Document Number	TR010032/APP/9.152	Scale	1:13,000		
Drawing Title	Figure 5 - Post-development biodiversity net gain habitat value plan (linear-based habitats) Page 9 of 13				
Drawing Number	HE540039-CJV-EBD-SZP_EGNE0000000-DR-LE-50158				



Contains Ordnance Survey data. © Crown copyright and database rights 2022. Ordnance Survey 100030649

P01	S9	01/11/2023	ExQ2 11.3.3	CD	DT	SF
Rev	Status	Rev. Date	Purpose of revision	Drawn	Chkd	Apprvd

Legend

Order Limits - DR3.3 (Rev 3)

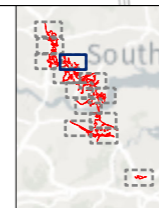
Nitrogen Deposition Compensation Areas - habitat value excluded from the BNG assessment (see section 3.3 of Appendix 8.21)

Hedgerow units per kilometre (Metric 3.1)

- 0 - 4.00
- 4.01 - 8.00
- 8.01 - 12.00
- 12.01 - 16.00
- 16.01 - 27.60

River units per kilometre (Metric 3.1)

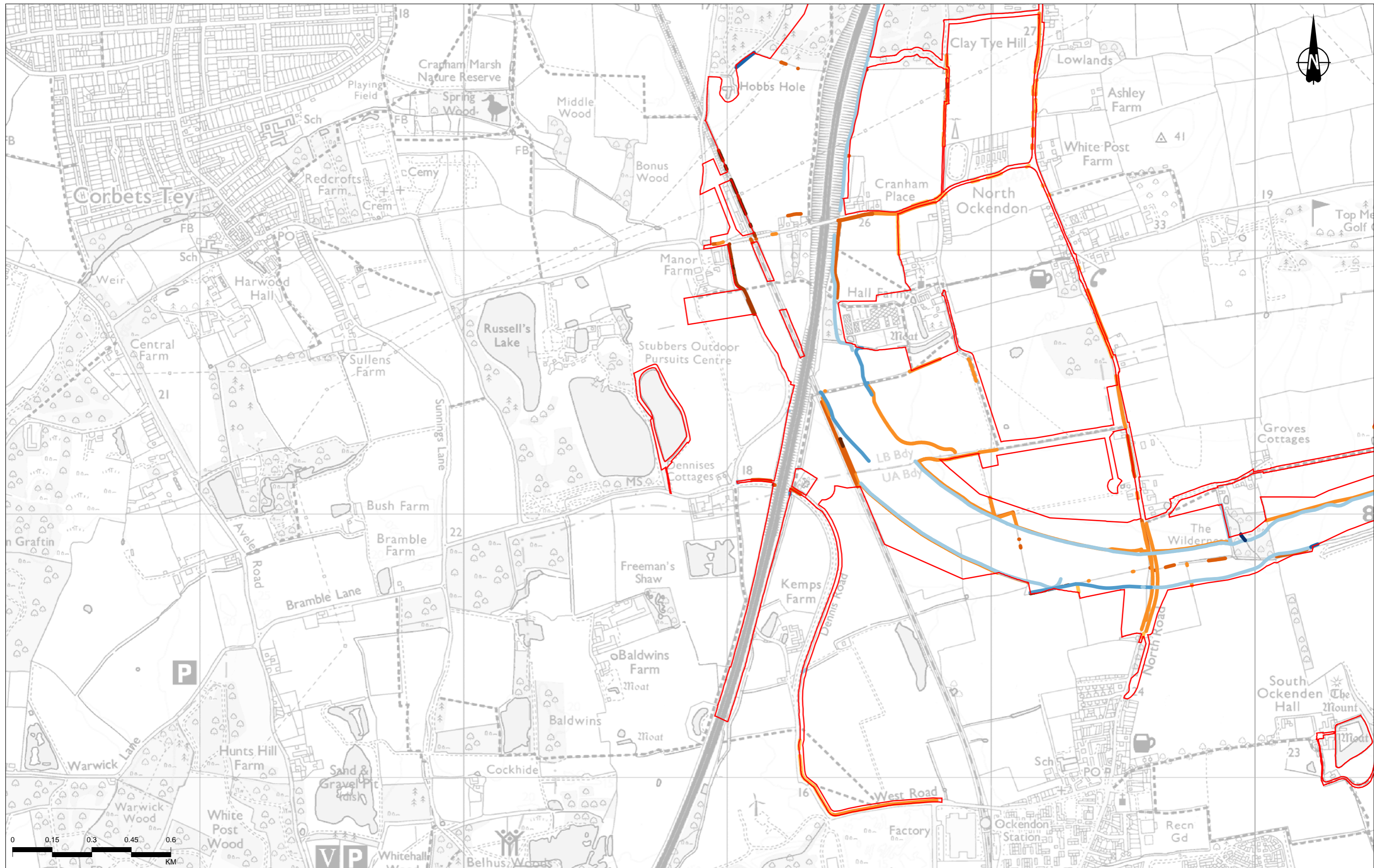
- 0 - 4.00
- 4.01 - 8.00
- 8.01 - 12.00
- 12.01 - 16.00



Client: **national highways**

Project: **LOWER THAMES CROSSING**

Status	PINS SUBMISSION	Original Size	A3	Revision	P01
Application Document Number	TR010032/APP/9.152	Scale	1:13,000		
Drawing Title	Figure 5 - Post-development biodiversity net gain habitat value plan (linear-based habitats) Page 10 of 13				
Drawing Number	HE540039-CJV-EBD-SZP_EGNE00000000-DR-LE-50158				



Contains Ordnance Survey data. © Crown copyright and database rights 2022. Ordnance Survey 100030649

P01	S9	01/11/2023	ExQ2 11.3.3	CD	DT	SF
Rev	Status	Rev. Date	Purpose of revision	Drawn	Chkd	Apprvd

Legend

Order Limits - DR3.3 (Rev 3)

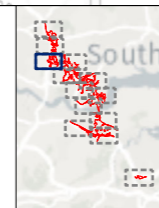
Nitrogen Deposition Compensation Areas - habitat value excluded from the BNG assessment (see section 3.3 of Appendix 8.21)

Hedgerow units per kilometre (Metric 3.1)

- 0 - 4.00
- 4.01 - 8.00
- 8.01 - 12.00
- 12.01 - 16.00
- 16.01 - 27.60

River units per kilometre (Metric 3.1)

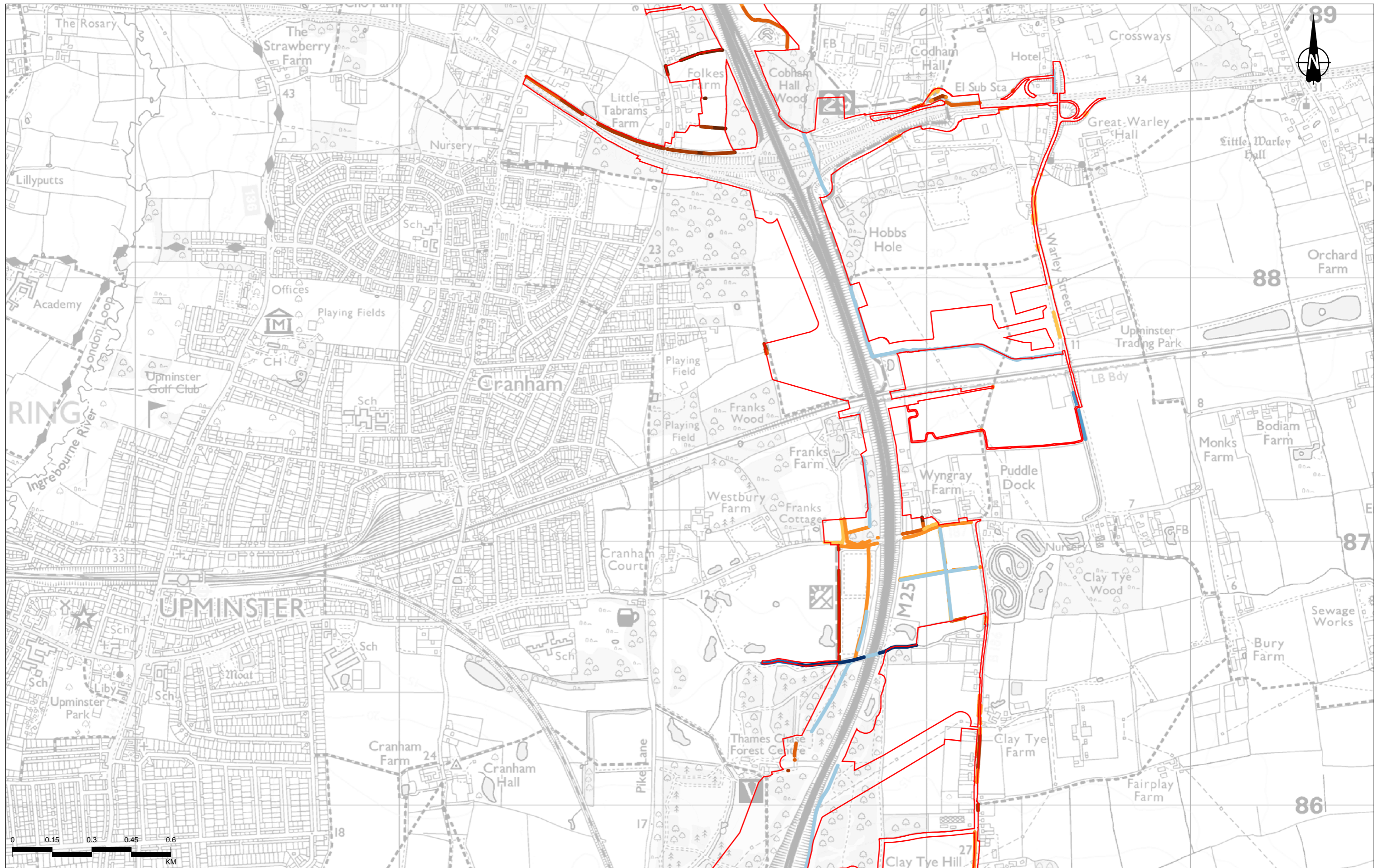
- 0 - 4.00
- 4.01 - 8.00
- 8.01 - 12.00
- 12.01 - 16.00



Client: **national highways**

Project: **LOWER THAMES CROSSING**

Status	PINS SUBMISSION	Original Size	A3	Revision	P01
Application Document Number	TR010032/APP/9.152	Scale	1:13,000		
Drawing Title	Figure 5 - Post-development biodiversity net gain habitat value plan (linear-based habitats) Page 11 of 13				
Drawing Number	HE540039-CJV-EBD-SZP_EGNE0000000-DR-LE-50158				



Contains Ordnance Survey data. © Crown copyright and database rights 2022. Ordnance Survey 100030649

P01	S9	01/11/2023	ExQ2 11.3.3	CD	DT	SF
Rev	Status	Rev. Date	Purpose of revision	Drawn	Chkd	Apprvd

Legend

Order Limits - DR3.3 (Rev 3)

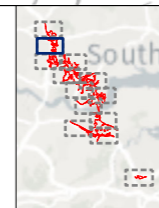
Nitrogen Deposition Compensation Areas - habitat value excluded from the BNG assessment (see section 3.3 of Appendix 8.21)

Hedgerow units per kilometre (Metric 3.1)

- 0 - 4.00
- 4.01 - 8.00
- 8.01 - 12.00
- 12.01 - 16.00
- 16.01 - 27.60

River units per kilometre (Metric 3.1)

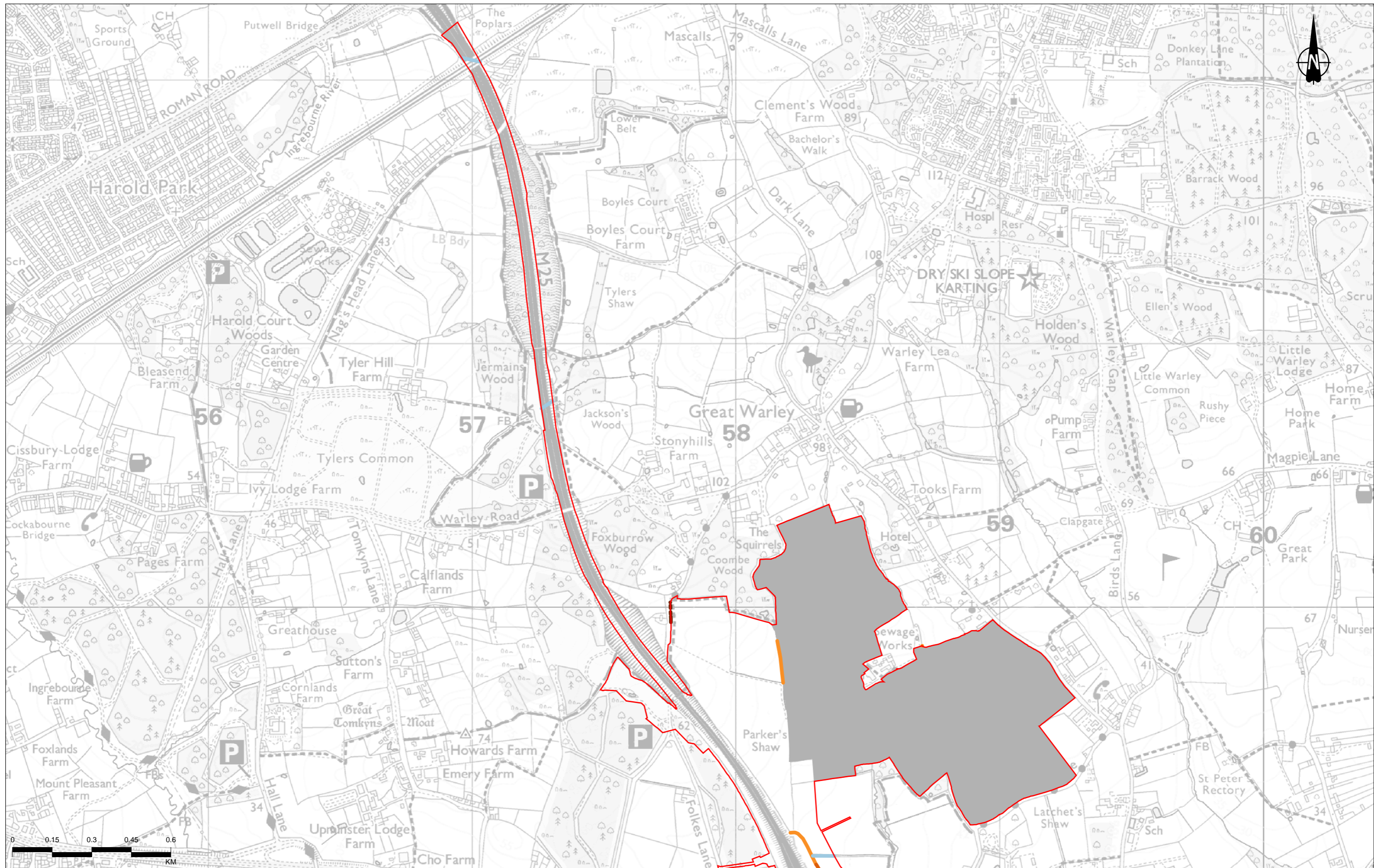
- 0 - 4.00
- 4.01 - 8.00
- 8.01 - 12.00
- 12.01 - 16.00



Client: **national highways**

Project: **LOWER THAMES CROSSING**

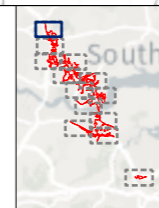
Status	PINS SUBMISSION	Original Size	A3	Revision	P01
Application Document Number	TR010032/APP/9.152	Scale	1:13,000		
Drawing Title	Figure 5 - Post-development biodiversity net gain habitat value plan (linear-based habitats) Page 12 of 13				
Drawing Number	HE540039-CJV-EBD-SZP_EGNE0000000-DR-LE-50158				



Contains Ordnance Survey data. © Crown copyright and database rights 2022. Ordnance Survey 100030649

Rev	Status	Rev. Date	Purpose of revision	Drawn	Checked	Approved
P01	S9	01/11/2023	ExQ2 11.3.3	CD	DT	SF

Legend	Hedgerow units per kilometre (Metric 3.1)	River units per kilometre (Metric 3.1)
Order Limits - DR3.3 (Rev 3)	0 - 4.00	0 - 4.00
Nitrogen Deposition Compensation Areas - habitat value excluded from the BNG assessment (see section 3.3 of Appendix 8.21)	4.01 - 8.00	4.01 - 8.00
	8.01 - 12.00	8.01 - 12.00
	12.01 - 16.00	12.01 - 16.00
	16.01 - 27.60	



Client: national highways

Project: LOWER THAMES CROSSING

Status	PINS SUBMISSION	Original Size	A3	Revision	P01
Application Document Number	TR010032/APP/9.152	Scale	1:13,000		
Drawing Title	Figure 5 - Post-development biodiversity net gain habitat value plan (linear-based habitats) Page 13 of 13				
Drawing Number	HE540039-CJV-EBD-SZP_EGNE0000000-DR-LE-50158				

If you need help accessing this or any other National Highways information, please call **0300 123 5000** and we will help you.

© Crown copyright 2023.

You may re-use this information (not including logos) free of charge in any format or medium, under the terms of the Open Government Licence. To view this licence:

visit www.nationalarchives.gov.uk/doc/open-government-licence/

write to the **Information Policy Team, The National Archives, Kew, London TW9 4DU**, or email psi@nationalarchives.gsi.gov.uk.

Mapping (where present): © Crown copyright and database rights 2023 OS 100030649. You are permitted to use this data solely to enable you to respond to, or interact with, the organisation that provided you with the data. You are not permitted to copy, sub-licence, distribute or sell any of this data to third parties in any form.

If you have any enquiries about this publication email info@nationalhighways.co.uk or call **0300 123 5000***.

*Calls to 03 numbers cost no more than a national rate call to an 01 or 02 number and must count towards any inclusive minutes in the same way as 01 and 02 calls.

These rules apply to calls from any type of line including mobile, BT, other fixed line or payphone. Calls may be recorded or monitored.

Printed on paper from well-managed forests and other controlled sources when issued directly by National Highways.

Registered office Bridge House, 1 Walnut Tree Close, Guildford GU1 4LZ

National Highways Limited registered in England and Wales number 09346363